

THE
NEW ZEALAND GAZETTE.

Published by Authority.

WELLINGTON, THURSDAY, JANUARY 19, 1882.

Boundaries of District Court District of Taranaki altered.

(L.S.) ARTHUR GORDON, Governor.
 A PROCLAMATION.

WHEREAS by "The District Courts Act, 1858," it is enacted that it shall be lawful for the Governor from time to time, as he shall think fit, by Proclamation in the *New Zealand Gazette*, to constitute throughout the colony, or in any part thereof, districts within which District Courts shall be respectively held, and such districts to abolish, and the boundaries thereof to define or alter:

And whereas by a Proclamation bearing date the thirteenth day of March, one thousand eight hundred and seventy-seven, a district was defined within which a District Court should be held under the said Act, and it was thereby declared that the said Court should be designated by the name of "The District Court of Taranaki:"

And whereas by a Proclamation bearing date the twenty-ninth day of August, one thousand eight hundred and eighty-one, the boundaries of the said district were altered:

And whereas it is expedient to further alter the boundaries of the said district so defined and altered as aforesaid:

Now, therefore, I, Arthur Hamilton Gordon, the Governor of the Colony of New Zealand, in pursuance and exercise of the powers and authority vested in me by the said Act, do hereby proclaim and declare that, from and after the first day of February next, the boundaries of the district within which the District Court of Taranaki shall be held shall be altered, and that thenceforth the boundaries shall be the boundaries hereinafter described.

THE DISTRICT COURT OF TARANAKI.

Description of District.

All that area bounded towards the North-west

by the Mokau River, from its mouth to its most northerly source, and by a right line thence to Rangitoto Mountain; towards the East by a right line to the source of the Ongaruhe River, and thence by the centres of the Ongaruhe, the Ngahuinga (or Tuhua), and Wanganui Rivers to the junction of the latter river with the Tangarakau River; thence by a right line to the summit of the watershed west of the Wanganui River, near the eastern corner of the Mangaotuku Block; again towards the East by lines from hill to hill, along the summit of the said watershed, by Mataimoana, Taumatarata, Taurangapiopio, to Paparangiora; thence along a ridge separating the watersheds of the Waitotara River and Kai Iwi Stream to Tutukaikatoa; thence by a ridge and a summit of the Rangitatau Range to the nearest point to Aramairi Trigonometrical Station; thence by a right line to the north-east corner of the Auroa Native Reserve; thence by the northern boundary of the Waitotara Block to the Waitotara River, and thence by the centre of that river to the ocean; and towards the South-west and North-west by the ocean to the Mokau River, the starting point.

Given under the hand of His Excellency the Honorable Arthur Hamilton Gordon, Knight Grand Cross of the Most Distinguished Order of Saint Michael and Saint George, Her Majesty's High Commissioner for the Western Pacific, Governor and Commander-in-Chief in and over Her Majesty's Colony of New Zealand and its Dependencies, and Vice-Admiral of the same; and issued under the Seal of the said Colony, at the Government House, at Wellington, this eighteenth day of January, in the year of our Lord one thousand eight hundred and eighty-two.

THOMAS DICK.

GOD SAVE THE QUEEN!

Boundaries of District Court District of Wanganui altered.

(L.S.) ARTHUR GORDON, Governor.

A PROCLAMATION.

WHEREAS by "The District Courts Act, 1858," it is enacted that it shall be lawful for the Governor from time to time, as he shall think fit, by Proclamation in the *New Zealand Gazette*, to constitute throughout the colony, or in any part thereof, districts within which District Courts shall be respectively held, and such districts to abolish, and the boundaries thereof to define or alter:

And whereas by a Proclamation bearing date the thirteenth day of March, one thousand eight hundred and seventy-seven, a district was defined within which a District Court should be held under the said Act, and it was thereby declared that the said Court should be designated by the name of "The District Court of Wanganui:"

And whereas by a Proclamation bearing date the twenty-ninth day of August, one thousand eight hundred and eighty-one, the boundaries of the said district were altered:

And whereas it is expedient to further alter the boundaries of the said district so defined and altered as aforesaid:

Now, therefore, I, Arthur Hamilton Gordon, the Governor of the Colony of New Zealand, in pursuance and exercise of the powers and authority vested in me by the said Act, do hereby proclaim and declare that, from and after the first day of February next, the boundaries of the district within which the District Court of Wanganui shall be held shall be altered, and that thenceforth the boundaries shall be the boundaries hereinafter described.

THE DISTRICT COURT OF WANGANUI.

Description of District.

All that area bounded towards the West and North-west by the Taranaki District Court District, as described in a Proclamation of even date herewith, to the northern boundary of the Kirikau Block; thence by that boundary to the eastern corner of the said block; thence towards the North-east by a line from the eastern corner of the Kirikau Block aforesaid drawn to the summit of the Tongariro Mountain; thence towards the East by right lines from peak to peak to the summit of Ruapehu Mountain; thence by a right line to Trigonomical Station No. 28, on the boundary of Hawke's Bay County; towards the East, North, and again towards the North-east by said county; thence again towards the East and South-east by lines from peak to peak along the summits of the Ruahine and Taranaki Ranges to the north-eastern corner of the Wellington Highway District; thence towards the South by the northern boundary of the said highway district to Cook Strait; thence by the shores of Cook Strait and the ocean to the Waitotara River, the starting point.

Given under the hand of His Excellency the Honorable Arthur Hamilton Gordon, Knight Grand Cross of the Most Distinguished Order of Saint Michael and Saint George, Her Majesty's High Commissioner for the Western Pacific, Governor and Commander-in-Chief in and over Her Majesty's Colony of New Zealand and its Dependencies, and Vice-Admiral of the same; and issued under the Seal of the said Colony, at the Government House, at Wellington, this eighteenth day of January, in the year of

our Lord one thousand eight hundred and eighty-two.

THOMAS DICK.

GOD SAVE THE QUEEN!

Powers under "Lunatics Act, 1868," delegated, Nelson, Canterbury, and Otago.

A. GORDON, Governor.

ORDER IN COUNCIL.

At the Government House, at Wellington, this seventeenth day of January, 1882.

Present:

HIS EXCELLENCY THE GOVERNOR IN COUNCIL.

WHEREAS by an Order in Council bearing date the tenth day of May, one thousand eight hundred and seventy-nine, the powers granted to the Colonial Secretary under the seventy-fourth and seventy-fifth sections of "The Lunatics Act, 1868," were delegated to Lowther Broad and George Lilly Mellish, and by an Order in Council bearing date the twenty-second day of July, one thousand eight hundred and seventy-nine, the said powers were delegated to William Lawrence Simpson: And whereas it is expedient to delegate the said powers in manner hereinafter expressed:

Now, therefore, His Excellency the Governor of the Colony of New Zealand, by and with the advice and consent of the Executive Council of the said Colony, doth, by this present order, delegate to the persons named in the first column of the Schedule hereto the powers granted to the Colonial Secretary under the seventy-fourth and seventy-fifth sections of the said Act, and doth hereby order that the said powers shall be exercised by the said persons within the district placed opposite the name of each respectively in the second column of the said Schedule.

SCHEDULE.

Name.	District.
Oswald Curtis	The Provincial District of Nelson.
Richmond Beetham	The Provincial District of Canterbury.
Edgar Hall Carew	The Provincial District of Otago.

FORSTER GORING,
Clerk of the Executive Council.

Re-delegating powers to the Auckland Domain Board.

ARTHUR GORDON, Governor.

ORDER IN COUNCIL.

At the Government House, at Wellington, this seventeenth day of January, 1882.

Present:

HIS EXCELLENCY THE GOVERNOR IN COUNCIL.

WHEREAS by the twelfth section of "The Public Domains Act, 1881," it is enacted that the Governor, by Order in Council, may from time to time delegate all or any of the powers by the said Act conferred, except the powers conferred by section five and the said section twelve, to any person or persons or body corporate for any period, and subject to such stipulations as may be specified in such order, and that every such delegation may from time to time in like manner be altered or revoked:

And whereas His Excellency the Governor, by Order in Council made on the nineteenth day of

December, one thousand eight hundred and seventy-seven, did delegate certain powers conferred by "The Public Domains Act, 1860," to certain persons therein mentioned, subject to certain stipulations therein specified:

And whereas it is expedient to revoke the said Order in Council, and to make another delegation in lieu thereof:

Now, therefore, His Excellency the Governor, by and with the advice and consent of the Executive Council, doth, by this present order, revoke the delegation contained in the said Order in Council, and doth, with the like advice and consent, by this present order, delegate, but only with respect to the piece or parcel of land described in the first clause or section of the Schedule to "The Public Domains Act, 1881," all the powers conferred by the Act first above mentioned, except the powers under or conferred by sections five and twelve, to the under-mentioned persons:—

Graves Aicken, Esquire,
Robert Clapham Barstow, Esquire,
William Francis Buckland, Esquire,
Arthur Bull, Esquire,
James McCosh Clark, Esquire,
Francis Dart Fenton, Esquire,
Thomas Macfarlane, Esquire,
Edmund Augustus Mackechnie, Esquire,
Thomas Taylor Masefield, Esquire,
Samuel Morrin, Esquire,
Thomas Peacock Esquire,
James Russell, Esquire,
Percy Stephenson Smith, Esquire, and
Robert John Yates, Esquire

(herein referred to as "the delegates"), subject to the stipulations hereinafter contained, that is to say,—

1. The delegates shall hold their first meeting on Monday, the twenty-third day of January, one thousand eight hundred and eighty-two, at the Customhouse and Post Office Buildings, in a room therein called "Ministers'-room." Subsequent meetings shall be held at such time and place as the meeting shall from time to time appoint.

2. The delegates may from time to time at any special meeting make such rules and regulations for conduct of their proceedings as they may think proper and necessary.

3. Special meetings may be convened by the Chairman, or by any two of the delegates, provided that two days' notice of such meeting be given to each delegate, specifying the business to be transacted at such special meeting, and no other business than that so specified shall be transacted at such meeting.

4. Any five of the said delegates shall form a quorum. Any meeting may be adjourned from time to time.

5. The delegates shall, at their first meeting, and thereafter at an annual meeting to be held on the first Monday in every succeeding year thereafter, elect one of themselves to be Chairman, who may join in the discussion, and shall have an original as well as a casting-vote. The Chairman shall hold office until the election of his successor.

6. If at any meeting the Chairman is not present at the time appointed for holding the same, the delegates present shall choose some one of their number to be Chairman of such meeting.

7. If by resignation, death, or incapacity, or otherwise, the office of Chairman shall be or become vacant, the delegates may at any monthly or special meeting appoint a Chairman.

8. All questions shall be determined by the majority of votes of the delegates present at a meeting.

FORSTER GORING,
Clerk of the Executive Council.

Authorizing Messrs. Wigmore and Tolerton to build a Wharf at Whangaroa.

A. GORDON, Governor.

ORDER IN COUNCIL.

At the Government House, at Wellington, this seventeenth day of January, 1882.

Present:

HIS EXCELLENCY THE GOVERNOR IN COUNCIL.

WHEREAS by the sixteenth section of "The Harbours Act, 1878," it is enacted that in any harbour where no Harbour Board is in existence the Governor in Council may authorize any person to construct harbour works (other than the reclamation of land from the sea in any harbour, or the construction of any graving dock or breakwater in any harbour or in the sea), and to use and occupy such part of the foreshore or of any tidal land or tidal waters as may be necessary for the construction or use of such harbour works:

And whereas Messrs. Wigmore and Tolerton, of Whangaroa, desire to build a wharf in Whangaroa Harbour, a place where no Harbour Board is in existence:

Now, therefore, the Governor of the Colony of New Zealand, by and with the advice and consent of the Executive Council of the said colony, doth hereby authorize the said Messrs. Wigmore and Tolerton to build, for the use and benefit of the public, a wharf in Whangaroa Harbour, in accordance with the plans marked M.D. 594 and 596, and deposited in the office of the Marine Department, and to use and occupy such portion of the foreshore or of any tidal land or tidal water as may be necessary for the construction and use of such wharf, subject to the following conditions, that is to say,—

1. That all Her Majesty's subjects shall, at all reasonable times, have free and full liberty to use the above-mentioned wharf, and of ingress and egress thereon.

2. That Her Majesty or the Governor, and all officers in the Government service, acting in the execution of their duty, shall at all times have free ingress, passage, and egress into, through, and out of the wharf without payment.

3. That the said Messrs. Wigmore and Tolerton shall maintain and keep the above-mentioned wharf and all erections thereon in good order and repair, and shall at all times permit to be erected and exhibited therefrom any lights for the guidance of vessels, and shall maintain at their own cost any such lights: Provided that no light shall be exhibited until after it has been approved of by the Marine Department.

4. That any person authorized by the Minister having charge of the Marine Department, or any officer acting with his approval, may at all reasonable times enter upon the said wharf and any buildings erected thereon, and view the state of repairs thereof; and that, upon his leaving at the last known address of Messrs. Wigmore and Tolerton a notice in writing of any defect or want of repair in such wharf or buildings, requiring them, within a reasonable time to be therein prescribed, to repair the same, the said Messrs. Wigmore and Tolerton shall, with all convenient speed, cause such defect to be removed or such repairs to be made.

5. That Messrs. Wigmore and Tolerton will not erect or suffer to be erected on the said wharf any building or structure whatever, except with the consent of the Marine Department.

6. That nothing herein contained shall authorize Messrs. Wigmore and Tolerton to do or cause to be done anything repugnant to or inconsistent with any law relating to the Customs, or any regulation of the

Commissioner of Customs, or with any provisions of "The Harbours Act, 1878," or its amendments, or any regulations thereunder.

7. That the rights, powers, and privileges conferred by this Order in Council shall continue in force for ten years, computed from the first day of May, one thousand eight hundred and eighty-one, unless in the meantime altered, modified, or revoked.

8. That the rights, powers, and privileges conferred under or by virtue of this Order in Council may be at any time resumed by the Governor, on giving to Messrs. Wigmore and Tolerton six calendar months' notice in writing. Any such notice shall be sufficient if given by the Governor or the Minister having charge of the Marine Department, or any person acting under his or their instructions, and delivered at the last known address of the said Messrs. Wigmore and Tolerton, their administrators or assigns.

FORSTER GORING,
Clerk of the Executive Council.

Certain Newspapers appointed Provincial Gazettes.

A. GORDON, Governor.

WHEREAS by the twelfth section of "The Abolition of Provinces Act, 1875," it is, among other things, enacted that, in Acts of the General Assembly, and in every Act or Ordinance of the Legislature of an abolished province under the said Act, the expression "Provincial Gazette" or "Provincial Government Gazette," or other similar expressions, should, with respect to any provincial district, be deemed to mean the *New Zealand Gazette*, or such newspaper as from time to time may be appointed by the Governor for the purpose of inserting therein notifications of any kind relating to the government of the colony, or the administration of the Government within any provincial district:

Now, therefore, I, Arthur Hamilton Gordon, the Governor of the Colony of New Zealand, in pursuance and exercise of every power and authority vested in me in that behalf, do hereby revoke all appointments heretofore made, and in lieu thereof do hereby appoint the newspapers specified in the Schedule hereto to be the newspapers for the purpose of inserting therein, during the year one thousand eight hundred and eighty-two, all notifications which, by any Act of the General Assembly or Ordinance of any Provincial Council, are required to be inserted in the *Provincial Government Gazette* within the provincial district named opposite the name of each newspaper respectively in such Schedule.

SCHEDULE.

Name of Newspaper.	Provincial District.
"New Zealand Herald"	Auckland.
"Taranaki Herald"	Taranaki.
"Daily Telegraph"	Hawke's Bay.
"Evening Mail"	Nelson.
"Marlborough Times"	Marlborough.
"West Coast Times"	Westland.
"Press"	Canterbury.
"Morning Herald"	Otago.

As witness the hand of His Excellency the Governor, this tenth day of January, one thousand eight hundred and eighty-two.

THOMAS DICK.

Fixing Sittings at Patea of the District Court of Taranaki.

ARTHUR GORDON, Governor.

IN pursuance and exercise of the power and authority in this behalf enabling me, I, Arthur Hamilton Gordon, the Governor of the Colony of New Zealand, do hereby fix and appoint that sittings at Patea of the District Court of Taranaki, for civil and criminal business, shall be held as follows, in lieu of those previously fixed and appointed to be held there:—

In the Courthouse at Patea, on the second Wednesday in the months of January, April, July, and October in each year.

Provided that in case any of the days so fixed as aforesaid shall happen to be a holiday, then the Court appointed for that day shall be holden on the first day thereafter not being a holiday.

As witness the hand of His Excellency the Governor, this eighteenth day of January, one thousand eight hundred and eighty-two.

THOMAS DICK.

Fixing Sittings of District Court of Wanganui.

ARTHUR GORDON, Governor.

IN pursuance and exercise of the power and authority in that behalf enabling me, I, Arthur Hamilton Gordon, the Governor of the Colony of New Zealand, do hereby fix and appoint that sittings of the District Court of Wanganui shall be held as follows, in lieu of those previously fixed and appointed:—

In the Courthouse at Wanganui, for the despatch of civil and criminal business, on the fourth Monday in the months of March, June, and September, and on the second Monday in the month of December, in each year.

In the Courthouse at Palmerston North, for the despatch of civil and criminal business, on the fourth Monday in the months of February, May, August, and November in each year.

Provided that in case any of the days so fixed as aforesaid shall happen to be a holiday, then the Court appointed for that day shall be holden on the first day thereafter not being a holiday.

As witness the hand of His Excellency the Governor, this eighteenth day of January, one thousand eight hundred and eighty-two.

THOMAS DICK.

House Stewards, Christchurch, Dunedin, and Seacliff Lunatic Asylums appointed.

Colonial Secretary's Office,
Wellington, 17th January, 1882.

HIS Excellency the Governor in Council has been pleased to appoint

EDWARD WILLIAM SEAGAR

to be House Steward of the Sunnyside Lunatic Asylum, Christchurch; and also to appoint

JAMES HUME, Esq.,

to be House Steward of the Lunatic Asylums at Dunedin and Seacliff. Appointments to date from the 1st December, 1881.

THOMAS DICK.

Trustees of Riwaka Cemetery, County of Waimea, appointed.

Colonial Secretary's Office,
Wellington, 18th January, 1882.

HIS Excellency the Governor has been pleased to appoint

CHARLES PATTERSON PATTIE and
RICHARD FRY

to be Trustees of the Riwaka Cemetery, under "The (Nelson) Public Cemeteries Act, 1859," *vice* D. Drummond and D. Goodall, resigned.

THOMAS DICK.

Justice of the Peace appointed.

Department of Justice,
Wellington, 18th January, 1882.

HIS Excellency the Governor has been pleased to appoint

JOSHUA CHARLES PORTER, Esq.,

of Kaiapoi, to be a Justice of the Peace for the Colony of New Zealand.

THOMAS DICK.

Resident Magistrates appointed.

Department of Justice,
Wellington, 18th January, 1882.

HIS Excellency the Governor has been pleased to appoint

RICHMOND BEETHAM, Esq., R.M.,

to be a Resident Magistrate for the District of Ashburton, with jurisdiction to £100, from the 16th instant;

JOSEPH BESWICK, Esq., R.M.,

to be Resident Magistrate for the Districts of Timaru and Geraldine, with jurisdiction to £100, from the 16th instant, *vice* R. Beetham, Esq., transferred;

JOHN OLLIVIER, Esq., R.M.,

to be a Resident Magistrate for the District of Christchurch; and

JOSHUA CHARLES PORTER, Esq., J.P.,

to be a Resident Magistrate for the District of Kaiapoi.

THOMAS DICK.

Sheriff appointed.

Department of Justice,
Wellington, 18th January, 1882.

HIS Excellency the Governor has been pleased to appoint

JOSEPH BESWICK, Esq.,

to be Sheriff for the District of Timaru, from the 16th instant, *vice* R. Beetham, Esq.

THOMAS DICK.

Coroner appointed.

Department of Justice,
Wellington, 18th January, 1882.

HIS Excellency the Governor has been pleased to appoint

JOSEPH BESWICK, Esq.,

to be a Coroner within the Colony of New Zealand, from the 16th instant.

THOMAS DICK.

Governors of Thames High School appointed.

Education Department,
Wellington, 18th January, 1882.

PURSUANT to section 3 of "The Thames Boys' and Girls' High School Act, 1878," His Excellency the Governor has been pleased to appoint

LEMUEL JOHN BAGNALL, Esq.,

ALEXANDER BRODIE, Esq., and

JAMES KILGOUR, Esq.,

to be Members of the Thames High School Board.

THOMAS DICK.

Governors of Ashburton High School appointed.

Education Department,
Wellington, 18th January, 1882.

PURSUANT to section 3 of "The Ashburton High School Act, 1878," His Excellency the Governor has been pleased to appoint

CHARLES PERCY COX, Esq., and

JAMES EBENEZER TREVOR, Esq.,

to be Members of the Ashburton High School Board.

THOMAS DICK.

Governors of Timaru High School appointed.

Education Department,
Wellington, 18th January, 1882.

PURSUANT to section 3 of "The Timaru High School Act, 1878," His Excellency the Governor has been pleased to appoint

ROBERT ALEXANDER CHISHOLM, Esq., and

The Rev. WILLIAM GILLIES

to be Members of the Timaru High School Board.

THOMAS DICK.

Governors of Waitaki High School appointed.

Education Department,
Wellington, 18th January, 1882.

PURSUANT to section 3 of "The Waitaki High School Act, 1878," His Excellency the Governor has been pleased to appoint

The Hon. HENRY JOHN MILLER, M.L.C., and

SAMUEL EDWARD SHRIMSKI, Esq., M.H.R.,

to be Members of the Waitaki High School Board.

THOMAS DICK.

Governors of Otago High Schools appointed.

Education Department,
Wellington, 18th January, 1882.

PURSUANT to section 3 of "The Otago Boys' and Girls' High Schools Act, 1877," His Excellency the Governor has been pleased to appoint

The Hon. RICHARD OLIVER, M.L.C., and

The Hon. WILLIAM HUNTER REYNOLDS, M.L.C.,

to be Members of the Otago High Schools Board.

THOMAS DICK.

Member of Trust appointed under "The Mount Ida Water-race Trust Act, 1878."

Mines Department,
Wellington, 18th January, 1882.

HIS Excellency the Governor has been pleased to appoint

DAVID BARRON, Esq.,

of Naseby, to be a Member of the Mount Ida Water-race Trust, under "The Mount Ida Water-race Trust Act, 1878," *vice* Jackson Keddell, Esq., resigned.

THOMAS DICK.

Assistant-Surveyor appointed.

General Survey Office,
Wellington, 18th January, 1882.

HIS Excellency the Governor has been pleased to promote

Cadet WILLIAM ARMSTRONG

to be an Assistant-Surveyor in the Survey Department of New Zealand. The promotion dating from the 12th January, 1880.

THOMAS DICK,
(for the Minister of Lands.)

Despatches.—Acknowledging Telegrams of Sympathy on the occasion of the Death of President Garfield.

Colonial Secretary's Office,
Wellington, 17th January, 1882.

THE following despatches, received from Her Majesty's Principal Secretary of State for the Colonies, are published for general information.

THOMAS DICK.

Downing Street, 13th October, 1881.

SIR,—With reference to your telegram of the 27th September, containing an address of sympathy from the House of Representatives of New Zealand, occasioned by the death of the President of the United States, I have the honor to transmit to you, for the information of your Government, a copy of a letter from the Foreign Office, covering one from the United States Minister, requesting that the acknowledgments of the late President's family and of the American people may be conveyed to the Parliament of New Zealand for their telegram of sympathy.

I have, &c.,

KIMBERLEY.

Administrator Prendergast, &c.

The Foreign Office to the Colonial Office.

Foreign Office, 7th October, 1881.

SIR,—With reference to Sir Julian Pauncefote's letter of the 28th ultimo, I am directed by Earl Granville to transmit to you the accompanying copy of a communication which has been received from the United States Minister at this Court, requesting that the heartfelt acknowledgments of the bereaved family of the late President Garfield and of the American people may be conveyed to the Parliament of New Zealand for the telegram of sympathy received from that colony, which was duly forwarded to Washington in accordance with the request contained in your letter of the 28th ultimo; and I am to request that, in laying this letter before the Earl of Kimberley, you will move his Lordship to cause effect to be given to Mr. Lowell's wishes in the matter.

I have, &c.,

TENTERDEN.

The Under-Secretary of State,
Colonial Office.

Mr. Lowell to Earl Granville.

Legation of the United States,
London, 3rd October, 1881.

MY LORD,—I have the honor to acquaint your Lordship that I received on the evening of the 1st instant a telegram from Mr. Hitt, Acting-Secretary of State at Washington, instructing me to request your Lordship to transmit to the Parliament of New Zealand the heartfelt acknowledgments of the bereaved family of the late President Garfield and of the American people for a telegram of tender sympathy received from that distant colony, which is especially appreciated in this hour of grief.

I have, &c.,

J. R. LOWELL.

The Earl Granville, K.G., &c.

Downing Street, 16th November, 1881.

SIR,—With reference to my despatch (general) of the 13th of October, I have the honor to transmit to you, for the information of your Government, a copy of a letter from the Foreign Office, enclosing a copy of a note addressed by Mr. Blaine, to Her Majesty's Chargé d'Affaires at Washington, in acknowledgment of the telegrams of condolence on

the death of President Garfield, received from the Australian Colonies.

I have, &c.,

KIMBERLEY.

Governor the Hon. Sir A. H. Gordon,
G.C.M.G., &c.

The Foreign Office to the Colonial Office.

Foreign Office, 9th November, 1881.

SIR,—I am directed by Her Majesty's Secretary of State for Foreign Affairs to transmit to you, to be laid before the Earl of Kimberley, a copy of a note addressed by Mr. Blaine to Her Majesty's Chargé d'Affaires at Washington, in acknowledgment of the telegrams of condolence on the death of President Garfield, proceeding from the Australian Colonies.

I have, &c.,

TENTERDEN.

The Under-Secretary of State,
Colonial Office.

Mr. Secretary Blaine to Victor Drummond, Esq.

Department of State,

Washington, 6th October, 1881.

SIR,—I have had the honor to receive your Legation's communication to this department of several instructions addressed to you by Lord Granville, conveying the singularly-affecting telegrams of condolence on the death of President Garfield, received by the Foreign Office from Her Majesty's distant possessions in Australia and Tasmania. It has afforded me unfeigned gratification to make heartfelt acknowledgment of these consolatory messages through the United States Legation in London. The oneness of the residents of every party of the wide British domain with the family of the dead Chief Magistrate and with the American people in their afflicting trial has touched our hearts very deeply.

I have, &c.,

JAMES G. BLAINE.

Victor Drummond, Esq.

Importation of Cattle into South Australia, except from certain Places, prohibited.

Colonial Secretary's Office,
Wellington, 11th January, 1882.

THE following Proclamation, prohibiting the importation into South Australia of horned cattle, sheep, and pigs, with certain exceptions, is published for general information.

THOMAS DICK.

SOUTH AUSTRALIA, } PROCLAMATION by His Excel-
TO WIT. } lency Sir WILLIAM FRANCIS
DRUMMOND JERVOIS, Major-General in Her Majesty's Army, Knight Grand Cross of the Most Distinguished Order of Saint Michael and Saint George, Companion of the Most Honorable Order of the Bath, Governor and Commander-in-Chief in and over the Province of South Australia and the Dependencies thereof, &c.

(L.S.) WM. F. DRUMMOND JERVOIS.

WHEREAS by an Act of the Parliament of South Australia passed in a session held in the twenty-fourth and twenty-fifth years of Her Majesty's reign, No. 12, intituled "An Act to enable the Governor to prevent the Importation of Cattle into South Australia under certain Circumstances, and for other Purposes," it is enacted that it shall be lawful for the Governor from time to time, with the advice and consent of the Executive Council, by Proclamation in the *South Australian Government Gazette*, to prohibit the introduction or importation of any cattle, or any particular description of cattle, into the said province,

from such places and during such times as should be set forth in such Proclamation: And whereas by another Act of the said Parliament passed in a session held in the twenty-seventh and twenty-eighth years of the reign of Her said Majesty, No. 19, intituled "An Act to amend the Laws relating to the Customs," it is, amongst other things, enacted that, if any goods enumerated or described in the table of prohibitions in the thirty-fourth section of the said Act shall be imported or brought into the Province of South Australia, then, and in every such case, such goods shall be forfeited, or destroyed, or otherwise disposed of, as the Treasurer may direct: And whereas in the said table of prohibitions of goods absolutely prohibited to be imported are included infected cattle, sheep, or other animals, and hides, skins, horns, hoofs, or other part of cattle or other animals, which the Governor in Council may prohibit, in order to prevent any infectious or contagious distemper or disease: And whereas by a Proclamation in the Government Gazette, on the tenth day of July, one thousand eight hundred and seventy-nine, the introduction or importation into the Province of South Australia of horned cattle, sheep, and pigs, shipped at any place or places beyond the limits of the Australian Colonies (save and except cattle, sheep, swine, and goats shipped from Great Britain, Ireland, the United States of America, and Canada, shipped at Timor to be landed in the Northern Territory), was prohibited until the said Proclamation should be revoked in the Government Gazette: And whereas disease is known to exist in cattle, sheep, and swine, in divers places beyond the limits of the Australian Colonies, and it is expedient to continue the prohibition until further order herein: Now, therefore, I, the said Governor, in pursuance of the provisions of the above-recited Acts, and of all other powers me enabling, and with the advice and consent of the Executive Council of the said province, do hereby revoke, annul, and make void the aforesaid Proclamation published on the tenth day of July, one thousand eight hundred and seventy-nine, and in lieu thereof I do hereby absolutely prohibit the introduction or importation into the Province of South Australia of horned cattle, sheep, or pigs, shipped in Great Britain, or Ireland, or at any other place or places beyond the limits of the Australian Colonies (save and except cattle, sheep, swine, and goats shipped from the United States of America and Canada; and also save and except cattle, sheep, and swine shipped at Timor, to be landed in the Northern Territory): And I further order and direct that this Proclamation shall take effect from the date hereof, and shall continue in full force and effect until the same is revoked by Proclamation in the aforesaid Gazette.

Given under my hand and the Public Seal of the said Province, at Adelaide, this twenty-third day of November, in the year of our Lord one thousand eight hundred and eighty-one, and in the forty-fifth year of Her Majesty's reign.

By command.

J. C. BRAY,
Chief Secretary.

GOD SAVE THE QUEEN!

Application for Registration of Two Trade Marks.

Colonial Secretary's Office,
Wellington, 13th January, 1882.

NOTICE is hereby given that EDWARD WATERS, Patent Agent, of Melbourne, in the Colony of Victoria, has applied, on behalf of PACKHAM AND COMPANY (LIMITED), of No. 16, Katherine Street, Croydon, in England, Mineral Water Manufacturers,


to register, under "The Trade Marks Act, 1866," the trade marks of which the following is a description, viz.:—

Description of Trade Marks.

No. 1 consists of the special and distinctive word "Hedozone," with a facsimile of the signature "Packham & Co." diagonally across such word, thus:—



No. 2 consists of the representation of a still enclosed within a double-line oval border, across which, and also enclosing said representation, is a double-line oblong border, the centre of top and bottom of which is arched, thus:—



Nature of the Article to which it is intended such Trade Marks shall apply.

As to No. 1: In respect of fermented liquors and spirits, and mineral and aerated waters, natural and artificial, including ginger-beer.

As to No. 2: In respect of aerated and mineral waters.

THOMAS DICK,
Colonial Secretary and Registrar of Trade Marks.

Application for Registration of Trade Mark.

Colonial Secretary's Office,
Wellington, 13th January, 1882.

NOTICE is hereby given that EDWARD WATERS, Patent Agent, of Melbourne, in the Colony of Victoria, has applied, on behalf of JAMES HOWARD and FREDERICK HOWARD, trading under the style or firm of "James and Fredk. Howard," of Bedford, in the County of Bedford, England, to register, under "The Trade Marks Act, 1866," the trade mark of which the following is a description, viz.:—

Description of Trade Mark.

Two circles joined by a single line with the letters HB above, and the word "Simplex" below the line.

Nature of the Articles to which it is intended such Trade Mark shall apply.

Agricultural machinery, and parts of such machinery, such as steam-engines for ploughing, ploughs, harrows, scarifiers, rollers, horse-rakes, haymakers, mowers, reapers, and sheaf-binders.

THOMAS DICK,
Colonial Secretary and Registrar of Trade Marks.

Application for Registration of Trade Mark.

Colonial Secretary's Office,
Wellington, 13th January, 1882.

NOTICE is hereby given that EDWARD WATERS, Patent Agent, of Melbourne, in the Colony of Victoria, has applied, on behalf of B. S. WILLIAMS, HOMER MANVEL, M. B. WILLIAMS, and J. D.

BROWER, trading together under the name or style of "B. S. Williams and Company," at Kalamazoo, in the United States of America, Manufacturers, to register, under "The Trade Marks Act, 1866," the trade mark of which the following is a description, viz. :—

Description of Trade Mark.

The special and distinctive word "Stover."

Nature of the Article to which it is intended such Trade Mark shall apply.

Wind-mills.

THOMAS DICK,
Colonial Secretary and Registrar of
Trade Marks.

Application for Registration of Five Trade Marks.


Colonial Secretary's Office,
Wellington, 13th January, 1882.

NOTICE is hereby given that EDWARD WATERS, Patent Agent, of Melbourne, in the Colony of Victoria, has applied, on behalf of JOHN CORBETT, Member of Parliament, of Stoke Prior Salt-works, near Bromsgrove, in the County of Worcester, in England, also trading at 115, Lower Thames Street, in the City of London, in England aforesaid, under the style or firm of "Weston and Westall," to register, under "The Trade Marks Act, 1866," the trade mark of which the following is a description, viz. :—

Description of Trade Marks.


No. 1 consists of the representation of a horse running, surrounded by the words and figures "115, Lower Thames Street," with two black lines there-over, and with the words "Salt Warehouse" under the said horse, and over two other black lines, thus :—

115, LOWER THAMES STREET,




SALT WAREHOUSE.

No. 2 consists of the representation of a horse's head, thus :—



No. 3 consists of the representation of an elephant standing on a crest-roll and bearing a castle, thus :—



No. 4 consists of the representation of a horse passant, enclosed on the two sides and beneath by an

arch, the ends of which are turned inward forming knobs; above is the word "London," below are the words "Factory Filled," all being within a plain-line circle. Outside and upon the upper half of the circle is a tablet containing the trade name "Weston & Westall," thus :—



No. 5 consists of the special and distinctive words "Corbett's Worcestershire Salt," thus :—

CORBETT'S WORCESTERSHIRE SALT.

Nature of the Article to which it is intended such Trade Marks shall apply.

Salt.

THOMAS DICK,
Colonial Secretary and Registrar of
Trade Marks.

*Rules for the Management of the Greytown Cemetery,
County of Wairarapa West.*

Colonial Secretary's Office,
Wellington, 17th January, 1882.

THE following rules for the management of Greytown Cemetery, having been submitted to His Excellency the Governor in Council, are published in accordance with "The Cemeteries Management Act, 1877."

THOMAS DICK.

RULES FOR THE MANAGEMENT OF THE GREYTOWN CEMETERY.

Cemetery Divided.

1. Such portions of the Greytown Cemetery as may from time to time be laid out into blocks shall be divided into burial-plots measuring 10 feet by 5 feet. The following to be the scale of charges :—

Burial-fees.	£	s.	d.
For every single interment in ordinary grave or vault	1 0 0
For reopening grave or vault for any interment	1 0 0

Exclusive Right of Burial in Perpetuity.

2. Any person desiring to have the exclusive right of burial in perpetuity in any plot or plots can have the same on payment to the Trustees of the sum of £1 sterling per plot, measuring 10 feet by 5 feet, and for every additional foot 4s., for such right, over and above the burial-charges.

Ground set aside for Persons who are not Purchasers, and who have not acquired Right to Private Ground.

3. A portion of the ground shall be set aside for the interment of such persons as are not purchasers of, and have not acquired a right to, private ground. On this ground no fencing or other obstruction rising more than one foot above the surface shall be allowed, and no grave shall, under any circumstances, be opened for a new interment sooner than after the expiry of five years from the time of the first or last interment, as the case may be. Flat tombstones will be allowed on payment of a fee of 10s., and the friends or relatives of the deceased may acquire the right to the grave, with the consent of the Trustees, by paying £1 for the ground, 10 feet by 5 feet, and for every additional foot 4s.

In certain Cases Fees may be Omitted.

4. The costs and charges of burial of any person

in the cemetery may in certain cases be remitted on proof being given to the satisfaction of the Trustees that there are no funds available for payment of such fees, and that no person is to be found who is liable for the payment of the same.

Depth of Graves.

5. All graves must be not less than six feet deep; but, in the event of purchasers of private ground desiring a greater depth, an extra charge of 2s. shall be made for every foot more than six feet. No coffin to be within 4 feet 6 inches of the surface.

Trustees reserve Right.

6. The Trustees reserve to themselves the right to regulate the occupation of plots.

Permission to Fence in Plots and Erect Tombstones.

7. Persons purchasing the exclusive right of burial may, by permission of the Trustees, fence in the plots of ground allotted to them, provided that all such fences be kept within the pegs, and that any fence in wood shall not exceed four feet in height; and may erect tombstones, headstones, or other monuments thereon: Provided always that, before any such fence, tombstone, or other monument be erected, a plan thereof, and a copy of every proposed epitaph or other inscription, be submitted to the Trustees, and be duly approved by them.

Trees and Shrubs to be Planted only by Permission.

8. No person shall be allowed to plant in any portion of the cemetery or on any ground on which the exclusive right of burial has been thus acquired, except by express permission in writing from the Trustees, any tall-growing shrub or tree; and any shrub or tree planted in any portion of the cemetery, or on any ground acquired for the exclusive right of burial as aforesaid, may at any time be trimmed, removed, or cut down by order of the Trustees.

Grants of Exclusive Right of Burial.

9. Grants of exclusive right of burial in perpetuity shall be made out in the form marked A annexed to these regulations, and shall only be made out in the name of one particular person to be named therein.

Transfer of Grants.

10. Any purchaser of exclusive right of burial in perpetuity in any particular plot of ground in the said cemetery, in which no interment shall have taken place, may, by permission of the Trustees, transfer his or her interest in the said plot of ground to any other person upon payment being made to the Trustees of a transfer fee of 5s. for every such transfer, and on production to the Trustees of the original grant.

Transfer of Grants on Death of Owner.

11. On the death of any person holding a grant of exclusive right of burial in perpetuity, the grant may be transferred to any other person applying to the Trustees for such transfer, on payment of a fee of 5s., on production of the original grant, and on their producing sufficient and satisfactory evidence of their authority to apply for the said transfer.

Loss or Destruction of Grants.

12. If at any time a grant of exclusive right of burial should be lost or accidentally destroyed, a duplicate grant may be obtained on application in writing made to the Trustees, and on payment of a fee of 10s. Persons applying for a duplicate grant must give satisfactory written evidence of the loss or destruction of the original grant, and of their authority to apply for a duplicate grant. Should the original grant be at any time found after the issue of a duplicate, the duplicate must be at once returned to the Trustees.

Duty Stamps for Grants, &c.

13. Parties applying for grants of exclusive right

of burial, or for transfers or duplicates of the same, must at their own cost provide all duty stamps.

Sexton Appointed.

14. A sexton will from time to time be appointed by the Trustees, whose duty it will be to dig all graves required in the cemetery; and no other person will be allowed to dig any grave therein without express permission from the Trustees.

Records and Books to be Kept.

15. The Trustees shall keep, or cause to be kept, a book, in which shall be entered from time to time the number of every lot disposed of for the exclusive right of burial, the name of the purchaser, and date of disposal. They shall also keep a record of every lot of ground used for the purpose of interment, the name of the person interred, and date of burial.

Plan of Cemetery to be Made

16. As soon as possible after any portion of the cemetery is laid out for the purpose of interments, a complete plan thereof shall be made. The plan shall be marked out in lots, and each lot shall be numbered, and such lots shall be marked out by pegs in the ground.

Plan and Record open for Inspection.

17. The record-book and plan of cemetery, when prepared, shall be open for inspection to the public any day, Sundays and holidays excepted, between the hours of 10 a.m. and 3 p.m.

Burial-warrants to be Issued.

18. In all cases of intended interment the person having management or control of the same shall apply for a burial-warrant to the Trustees or other person appointed to issue the same. The warrant shall be in the form marked B annexed to these regulations, and shall be given to the party applying for the same, upon payment of the fees mentioned in Rule 1.

Levelling and Removing of Earth done by Applicants.

19. The foregoing charges are in addition to any sums that may be paid for grants of exclusive right of burial. They do not include payment for any work required to be done beyond the actual digging of an ordinary grave, and, after the interment, filling in the same. Persons who have purchased the right to fence in parcels of ground must do all levelling required at their own cost, and only on approval of the Trustees; and must at once remove from the cemetery all earth and rubbish not required. If not removed when required by the Trustees, they may cause the said earth and rubbish to be removed at the expense of the person failing to remove same, as above mentioned.

Burial-warrants to be given to Sexton.

20. The burial-warrant when signed shall be given by the party having the management of the funeral to the sexton, and shall be sufficient authority for the interment.

Burial-warrants to be given to Sexton Eight Hours before Interment.

21. Burial-warrants must be given to the sexton at least eight working-hours prior to the time fixed for the funeral, otherwise an extra fee of 5s. must be paid. No free interment will be allowed without the above notice of eight hours.

Time of Funerals.

22. Until otherwise ordered, funerals will only be allowed between the hours of 8 a.m. and 5 p.m., except on Sundays, when the hours will be from 2 to 5 in the afternoon.

Particulars to be given for Warrants.

23. The following particulars must be given at the time of application for a burial-warrant, viz. :—

Name of deceased :
 Denomination :
 Class of burial :
 Required size and depth of grave :
 Age of deceased :
 Officiating minister :
 Number of lot in cemetery :
 Fences, Headstones, &c., to be kept in Repair by Surviving Owner.

24. All fences, enclosures, tombstones, headstones, and other monuments must be kept in proper order and repair by the surviving holders of the grant or relatives of the deceased. All wooden or other fences left in a state of decay, or broken down, may at any time be removed from the cemetery by order of the Trustees.

Vaults.

25. Persons purchasing the exclusive right of burial in perpetuity in any plot of ground in the cemetery may, by permission of the Trustees, excavate the same within one foot of their outside boundaries for the purpose of constructing a vault. Before any work is commenced towards the construction of any vault the plan and specification of the work connected therewith shall be submitted to the Trustees for approval, and no work shall be commenced until such approval has been obtained.

Construction of Vaults.

26. All vaults shall be lined throughout with brick-work or concrete, and covered in with arched brick-work, concrete, or stone set in cement. The depth, length, and breadth of the vaults shall be according to agreement with the Trustees. The entrance to the vault shall be either by a stone at the top or an iron door. In all cases entrances shall be securely fastened, and all work done to the satisfaction of the Trustees.

Coffins for Vaults.

27. Coffins for vaults must be lined with lead or other approved metal, to be firmly and securely soldered. Coffins may be laid in vaults, and covered in with concrete or cement, so as to prevent the escape of noxious vapour.

Labour, &c., to be Approved by Trustees.

28. All labour, materials, and tools required for constructing vaults or for excavating for vaults must be provided by the parties applying for the same.

Work, &c., of Reopening Vaults to be Approved by Trustees.

29. All labour, materials, and tools required for reopening vaults for interments, and for reclosing the same, must be provided by the party owning the vault, and must be approved by the Trustees.

Vaults must be kept in Repair by Surviving Owner.

30. All vaults must be kept in proper order and repair by surviving owner. If at any time they become out of proper order and repair, the Trustees may give the owner fourteen days' notice to repair the same, by leaving such notice at the last-known place of abode of the owner or his agent. If the address of the owner or his agent is not known, or if the owner fails to do or cause to be done the required repairs within the fourteen days above mentioned, the Trustees may at any time cause all such necessary repairs to be done, and no interment shall thereafter be allowed in such vault until all costs and charges of such repairs have been paid to the Trustees.

Earth and Rubbish to be Removed by Applicants.

31. All earth and rubbish thrown out when excavating for vaults must be removed by the person who applies for permission to construct such vault. If not at once removed when required by the Trustees, they may cause the said earth and rubbish to be removed, and the costs and charges of so doing may be

recovered from the person applying for permission to construct such vault.

No Interment to take place in Vault without Warrant.

32. No interment shall be permitted in any vault until the party requiring to open such vault for interment has obtained a burial-warrant, as provided for ordinary burials, which warrant shall be sufficient authority for the vault named therein to be opened.

All Charges and Fees to be paid in Advance.

33. All charges made for any matter or thing connected or relating to the cemetery shall be paid in advance.

Fences may be Removed.

34. In the case of all persons interred in the cemetery previous to the 1st day of January, 1882, and whose surviving relatives or friends have previous to the above date fenced in portions of land round the graves of persons so interred, it is hereby provided that, in all cases where the grant of exclusive right of burial in perpetuity is not acquired, it shall be lawful for the Trustees at any time to remove or alter the position of any of the said fences whenever it may be found necessary to do so.

Bodies not to be Disinterred.

35. No body shall be disinterred or removed from the said cemetery except by order of the Coroner, without express permission in writing from the Trustees.

A.

Colony of New Zealand, } GRANT of Exclusive Right of
 County of Wairarapa West, } Burial in Perpetuity in the
 to wit. } Public Cemetery at Greytown,
 in the said County, issued under the provisions of "The
 Cemeteries Management Act, 1877," and subject to the
 provisions of any Rules and Regulations now or that may here-
 after be passed and gazetted relating to the said Cemetery.

In consideration of the sum of _____ pounds
 shillings and _____ pence sterling, the receipt whereof is
 hereby acknowledged, _____, the undersigned
 Trustees of the Greytown Cemetery, hereby grant unto
 of _____, the exclusive right of burial in perpetuity in
 parcels of ground in the said cemetery, numbered
 on the plan of the said cemetery, and containing by
 admeasurement _____
 Witness _____ hand this _____ day of _____, one
 thousand eight hundred and _____

The within grant of exclusive right of burial in perpetuity in the public cemetery of Greytown has been duly transferred to the under-mentioned parties, by permission of the Trustees of the said cemetery, on the days and dates hereunder written.

B.

FORM of Burial-warrant for Interment of Persons in the Public Cemetery at Greytown, County of Wairarapa West, New Zealand.

To the Sexton.

You are hereby authorized to prepare a grave according to the following particulars, viz. :—

Name of deceased :
 Age :
 Denomination :
 Officiating minister :
 Day and hour of funeral :
 Class of burial :
 Required length, breadth, and depth of grave :
 Name of person furnishing above particulars :
 Number of lot :
 Position of grave :

Dated this _____ day of _____, 18 _____ Trustee.

GREYTOWN CEMETERY.—AUTHORITY TO CONSTRUCT VAULT.

To the Sexton.

THIS is to authorize _____, of _____, to excavate ground and to construct a vault on plot of land in the Greytown Cemetery, numbered _____ on the plan of the said cemetery, in accordance with the rules and regulations for the time being in force relating to the construction of vaults.

Dated this _____ day of _____, 18 _____ Trustee.

GREYTOWN CEMETERY.—AUTHORITY TO REOPEN A VAULT.

To the Sexton.
 This is to authorize _____, of _____, to reopen vault numbered _____, situated on plot of ground numbered _____ on the plan of the Greytown Cemetery, for the purpose of interment of deceased person named in the accompanying burial-warrant.

Dated this _____ day of _____, 18 ____.
 Trustee.
T. FORBETT,
 Chairman.

Approved in Council, 17th January, 1882.
FORSTER GORING,
 Clerk of the Executive Council.

Letters of Naturalisation issued.

Colonial Secretary's Office,
 Wellington, 18th January, 1882.

HIS Excellency the Governor has been pleased to issue Letters of Naturalisation, under "The Aliens Act, 1880," in favour of the under-mentioned persons, viz. :—

Name.	Occupation.	Residence.
Martinius Brock	... Labourer.	Napier.
Charles Brock	... Labourer.	Napier.

THOMAS DICK.

Alterations and Additions to the Scale of Fares and Charges in force on the New Zealand Railways.

IN accordance with the By-laws for the New Zealand Railways, fixed by Orders in Council dated the 6th January, 1881, and the 22nd September, 1881, the following scale of charges for the purposes specified below is hereby fixed in lieu of or in addition to that at present in force, and such scale shall come into force on the 30th day of January, 1882 :—

PART III.—GOODS.

GENERAL REGULATIONS.

Class E.—Agricultural Produce.

The provision that "Grain in bags, containing more than 4 bushels each, will be charged rate and a quarter" is hereby cancelled, and in lieu thereof the following is substituted: "Grain in bags, containing more than 240 lb. each, will be charged rate and a quarter."

PART VII.—CLASSIFICATION OF GOODS.

Bark, native, packed in bags or bundles	...	E.
Bark, native, loose, minimum quantity 2 tons	...	D.
Iron, bar, rod, hoop, sheet, and plate	...	D.
Iron, corrugated, loose	...	C.
Iron, corrugated, packed	...	D.
Iron, galvanized, loose	...	C.
Iron, galvanized, packed	...	D.
Standards, iron, for fencing, in bundles	...	D.
Standards, iron, for fencing, loose	...	C.
Wire, iron, fencing, in bundles	...	D.

Dated this 18th day of January, 1882.

JOHN HALL,
 Minister acting for the Minister for Public Works.

Volunteer Corps disbanded.

Defence Office,
 Wellington, 18th January, 1882.

HIS Excellency the Governor has been pleased to disband the under-mentioned cadet corps:—
 The Timaru Artillery Volunteer Cadets.
 The Canterbury Engineer Volunteer Cadets.

The under-mentioned gentlemen therefore cease to be officers in the Volunteer Force, their commissions having lapsed under "The Volunteer Act, 1881 :"—

Walter Johnson, late Captain, Canterbury Engineer Volunteer Cadets.
 James Edward Stokes Jackson, late Captain, Timaru Artillery Volunteer Cadets.

JOHN BRYCE.

Designation of Post Office changed.

Post Office and Telegraph Department,
 Wellington, 12th January, 1882.

IT is hereby notified for general information that the designation of the Post Office in the Auckland Postal District, known as Kapanga, will, from and after the 1st proximo, be changed to

COROMANDEL.

By order of the Postmaster-General.

W. GRAY,
 Secretary.

Application for Patent.

Patent Office,
 Wellington, 17th January, 1882.

PATENT for Extracting Roots and Stumps of Trees, to be called the "Root Extractor."

JAMES LINTON, of Palmerston North, New Zealand, Commission Agent, has deposited at this office a specification of the said invention; and I have appointed Friday, the 28th day of April next, at 10 o'clock in the forenoon, at this office, to hear the said application and all objections thereto; and I require all persons having an interest in opposing the grant of such Letters Patent to leave, on or before the 24th day of April next, at this office, particulars in writing of their objections to the said application, otherwise they will be precluded from urging the same.

W. S. REID,
 Patent Officer.

Notice under "The Property-Tax Act, 1881."

NOTICE is hereby given that the first instalment of Property-Tax for the half-year commencing 1st April, 1881, will be payable on Wednesday, the 15th day of February, 1882, and the second instalment of Property-Tax for the half-year commencing 1st October, 1881, in respect of property will be payable on Wednesday, the 1st day of March, 1882, and in respect of fire, marine, and guarantee premiums on Monday, the 1st day of May, 1882; and the place or places where the said tax shall be paid shall be the office of the Property-Tax Commissioner, Government Buildings, Wellington, or any Post Office (except in Wellington) which is a Telegraph Station or Money Order Office.

J. SPERREY,
 Property-Tax Commissioner.
 Wellington, 18th January, 1882.

Post Office opened as a Government Life Insurance Office.

Government Insurance Department,
 Wellington, 13th January, 1882.

NOTICE is hereby given that the Post Office at the under-mentioned place has been opened as a Government Life Insurance Office :—

STIRLING, Otago.

D. M. LUCKIE,
 Commissioner.

Judges appointed to try certain Election Petitions.

In the Supreme Court of New Zealand.—In the matter of “The Election Petitions Act, 1880.”

IN exercise of the powers vested in me by “The Election Petitions Act, 1880,” I hereby appoint
ALEXANDER JAMES JOHNSTON, Esq., and
JOSHUA STRANGE WILLIAMS, Esq.,

being respectively Judges of the Supreme Court of New Zealand, to be the Judges before whom shall take place the trials of the several election petitions following, that is to say,—

The last-presented petition of William Patten Cowlshaw against the return of Walter Hippolite Pilliet for Stanmore:

The petition of Joseph Ivess against the return of John Cathcart Wason for Wakanui:

The petition of Henry Hirst against the return of Theophilus Daniel for Wallace.

Given under my hand this 17th day of January, 1882.

JAMES PRENDERGAST,
Chief Justice.

Judges appointed to try certain Election Petitions.

In the Supreme Court of New Zealand.—In the matter of “The Election Petitions Act, 1880.”

IN exercise of the powers vested in me by “The Election Petitions Act, 1880,” I hereby appoint

Sir JAMES PRENDERGAST and
THOMAS BANNATYNE GILLIES, Esq.,

being respectively Judges of the Supreme Court of New Zealand, to be the Judges before whom shall take place the trial of the election petition following, that is to say,—

The petition of Archibald Duddington Willis, John Ballance, and Stuart Marcus Manson against the return of William Hogg Watt for Wanganui.

Given under my hand this 18th day of January, 1882.

JAMES PRENDERGAST,
Chief Justice.

Tenders received for Provincial Gazette advertising.

Colonial Secretary's Office, Wellington, 7th January, 1882.

THE following schedule of tenders received for advertising Provincial Gazette notices during the year 1882 is published for general information.

G. S. COOPER, Under-Secretary.

SCHEDULE of TENDERS received for Publication of Provincial Gazette Notifications for the Year 1882

Name of Newspaper.	Days of Publication.	Width of Column in Pica Ems.	Type in which Advertisements are set.	Plain Matter, per Inch.			Table Matter, Single Column, per Inch.			Table Matter, Double Column, per Inch.		
				First Insertion.	Second Insertion.	Alternate Issues.	First Insertion.	Second Insertion.	Alternate Issues.	First Insertion.	Second Insertion.	Alternate Issues.
<i>Auckland.</i>												
N.Z. Freeman's Journal ...	Friday	14	Nonpareil	3 0	2 0	2 0	4 6	3 0	3 0	7 0	5 0	5 0
New Zealand Herald* ...	Daily	13	”	2 6	2 6	2 6	4 0	3 6	3 6	8 0	7 6	7 6
Auckland Weekly News ...	Saturday	13	”	1 0	1 0	1 0	3 0	2 6	2 6	8 0	7 6	7 6
New Zealand Free Press ...	”	13	Brevier	2 0	1 6	1 6	3 6	3 0	3 0	6 0	5 0	5 0
Auckland Free Lance ...	”	13	”	2 6	1 3	1 3	3 0	1 6	1 6	4 0	2 0	2 0
<i>Taranaki.</i>												
Taranaki Herald* ...	Daily	13	”	3 6	3 6	3 6	3 6	3 6	3 6	7 0	7 0	7 0
Advertisements repeated in Weekly Budget free.												
Taranaki News ...	Saturday	13	Brevier	2 6	1 6	1 6	4 0	2 0	2 0	7 0	3 0	3 0
<i>Hawke's Bay.</i>												
Hawke's Bay Herald ...	Daily	13	”	3 0	1 6	1 6	4 0	2 0	2 0	6 0	3 0	3 0
Daily Telegraph* ...	”	12½	Nonpareil	2 0	1 0	1 0	2 0	1 0	Not stated	4 0	2 0	Not stated
<i>Nelson.</i>												
Nelson Colonist ...	”	13	Brevier	3 0	1 6	1 6	5 0	2 6	2 6	9 0	4 6	4 6
Nelson Evening Mail* ...	”	13	”	3 0	1 6	1 6	5 0	2 6	2 6	9 0	4 6	4 6
Grey River Argus ...	”	13	”	2 0	1 0	2 0	3 0	1 0	3 0	5 0	2 0	5 0
Second and subsequent alternate issues ...												
<i>Marlborough.</i>												
Marlborough Express ...	Daily	13	Bourgeois and Brevier	1 6	1 0	1 3	3 0	1 6	2 0	5 0	3 0	4 0
Marlborough Times* ...	”	13	Long primer	0 6	0 6	0 6	0 6	0 6	0 6	0 3	0 3	0 3
Marlborough Press ...	Friday	14	Brevier	3 0	1 6	3 0	3 0	1 6	3 0	4 0	2 0	4 0
<i>Westland.</i>												
Hokitika Evening Star ...	Daily	13	Bourgeois	2 0	1 6	1 0	3 0	2 3	1 6	4 0	3 0	2 0
West Coast Times* ...	”	13	”	1 6	1 0	1 0	2 0	1 0	1 0	3 0	1 6	1 6
Leader ...	Weekly	13	”	Free if West Coast Times tender accepted.								
<i>Canterbury.</i>												
Daily Press* ...	Daily	13	Minion	3 4	3 4	3 4	6 8	3 4	3 4	13 4	6 8	6 8
Telegraph ...	”	13	Brevier	3 0	3 0	3 0	4 0	3 0	3 0	6 0	6 0	6 0
<i>Otago.</i>												
Morning Herald* ...	”	13	Minion	0 9	0 9	0 9	0 9	0 9	0 9	0 9	0 9	0 9
N.Z. Public Opinion and Saturday Advertiser ...	Saturday	13	”	Free if Morning Herald Tender accepted.								
Evening Star ...	Daily	13	”	3 0	3 0	3 0	4 6	4 6	4 6	8 0	8 0	8 0
Otago Daily Times ...	”	13	Nonpareil	1 0	1 0	1 0	1 0	1 0	1 0	2 0	2 0	2 0

* Accepted.

Crown Lands Notices.

Sale of Special-Value Lands.—Mangahao and Makuri Survey Districts, Forty-Mile Bush.

Crown Lands Office,
Wellington, 22nd December, 1881.

ON Monday and Tuesday, the 30th and 31st January, 1882, 7,200 acres of first-class land will be open for purchase, on application at the Land Office, Wellington, including nine sections deferred, and twenty-five cash payments, as per Schedule.

SCHEDULE.

LAND ON DEFERRED PAYMENTS, RESIDENCE NOT COMPULSORY.

Section.	Block.	Survey District.	Area.	Upset Price.
			A. R. P.	£ s. d.
19	XII.	Mangahao	180 3 8	226 0 0
6	"	"	260 1 8	325 7 6
15	VIII.	"	160 0 0	200 0 0
1	IV.	Makuri	228 1 0	285 6 3
2	"	"	303 3 0	379 13 9
10	"	"	270 1 0	337 16 3
11	"	"	243 3 0	304 13 9
16	"	"	223 0 0	278 15 0
4	VIII.	"	273 0 0	341 5 0

ON CASH PAYMENTS.

			A. R. P.	£ s. d.
1	VII.	Mangahao	60 0 0	90 0 0
18	VIII.	"	145 1 0	181 11 0
19	"	"	150 2 0	188 2 6
3	XI.	"	106 2 0	159 15 0
6	"	"	158 2 0	237 15 0
5	XII.	"	209 0 32	313 16 0
7	"	"	144 0 0	252 0 0
23	"	"	150 3 0	188 8 9
24	"	"	268 0 0	281 8 0
30	"	"	243 0 0	255 3 0
31	"	"	187 3 0	197 2 9
1	I.	Makuri	105 2 0	110 15 6
2	"	"	252 3 0	265 7 9
3	IV.	"	292 0 0	306 12 0
4	"	"	275 0 0	288 15 0
5 ^A	"	"	127 1 0	133 12 0
6	"	"	275 3 0	289 11 0
8	"	"	316 2 0	332 6 6
13	"	"	301 3 0	316 17 0
14	"	"	196 0 0	205 16 0
15	"	"	189 0 0	198 9 0
17	"	"	77 0 0	80 17 0
1	VIII.	"	175 2 0	184 5 6
2	"	"	280 0 0	294 0 0
3	"	"	223 3 0	234 19 0

These sections are situate between the Mangatainoka and Tiraumea Rivers. Every section has a road frontage, and to some of them the roads are made. The soil is rich and well watered, and when laid down in grass will yield liberal returns for labour and capital expended.

Terms: For the deferred-payment sections one-twentieth, and for the cash sections one-fourth, of the upset price with the applications; the future payments, deferred, may extend over ten years; and the cash sections, balance within one month.

Maps, schedules, contents, and upset price can be seen at the offices of the Town Clerks, Palmerston, Masterton, Greytown, and at the Land Office, Wellington, or will be forwarded by post on application to the undersigned.

JOS. G. HOLDSWORTH,
Commissioner of Crown Lands.

Sale of Deferred-payment Lands in Southland.

Crown Lands Office,
Invercargill, 16th January, 1882.

IT is hereby notified that the under-mentioned sections of land will be open for application, on deferred payments, at the Crown Lands Office at Invercargill, on Thursday, the 23rd February next:—

NEW RIVER HUNDRED.

Section.	Block.	Area.	Upset Price per Acre.
		A. R. P.	£ s. d.
23	VI.	127 0 31	} 1 5 0
24	"	125 2 22	
25	"	72 0 21	
26	"	99 3 35	
28	"	112 0 11	} 1 0 0
1	XVII.	99 0 0	
2	"	92 1 20	
3	"	105 0 0	1 5 0

Applicants for any of the above lands must send in their applications and deposits, with statutory declaration, as required by "The Land Act, 1877;" and, in the event of more than one application being received for any one section, the right to occupy the same will be decided by public auction on a day to be hereafter advertised.

W. H. PEARSON,
Commissioner of Crown Lands.

Land Transfer Act Notices.

NOTICE is hereby given that the several parcels of land hereinafter described will be brought under the provisions of "The Land Transfer Act, 1870," unless caveat be lodged forbidding the same within one month from date of *Gazette* containing this notice.

4640. THOMAS ROBERTSON BARNETT and MATTHEW BARNETT.—313 acres 1 rood 14 perches, Rural Sections 804, 1004, 1142, and 3206, and part of 1143, Lincoln District. Occupied by Applicants.

4713. THE HONORABLE GEORGE WILLIAM SPENCER LYTTELTON.—2 acres, part of Rural Section 76, Christchurch District. Occupied by William Pratt.

4715. ROBERT HEATON RHODES.—38 perches, Lot 115, deposited Plan 1, part of Rural Section 730, Timaru District. Occupied by Alexander Mills.

4719. ROBERT HEATON RHODES.—18 acres 1 rood 13 perches, Lot 18, deposited Plan 578, part of Rural Section 1864, Timaru District. Unoccupied.

4720. GEORGE MEREDITH, THE YOUNGER.—2 roods, parts of Rural Section 4930, Timaru District. Unoccupied.

4721. FREDERICK GEORGE MOORE.—2 acres and 3 perches, part of Rural Section 2071, Oxford District. Unoccupied.

4722. THOMAS GRIFFITHS ROWLEY.—6 perches, part of Lot 98, deposited Plan 1, part of Rural Section 7555, Timaru District. Occupied by Messrs. Patterson and Burke.

Diagrams may be inspected at this office.

Dated this 13th day of January, 1882, at the Lands Registry Office, Christchurch.

J. M. BATHAM,
District Land Registrar.

STATEMENT of the RECEIPTS and EXPENDITURE of the
ORDINARY REVENUE

RECEIPTS.	£ s. d.	£ s. d.	£ s. d.
Balance on 30th September, 1881,—			
Cash in the Public Account and <i>in transitu</i>	122,774 5 0	
Advances in the hands of Officers of the Government—			
Colonial	165,680 9 9		
Foreign	25,114 9 7		
		190,794 19 4	
Worn Silver Coin <i>in transitu</i> to Melbourne Mint	16,000 0 0	329,569 4 4
Ordinary Revenue,—			
Raised by Taxation,—			
Customs	366,235 7 5		
Stamps	36,399 5 4		
Beer-duty	17,024 19 10		
Land-tax	150 17 1		
Property-tax	158 7 2		
		419,968 16 10	
Receipts for Services rendered,—			
Railways	205,812 6 11		
Postal	34,398 5 7		
Telegraphic	19,345 9 11		
Judicial	16,679 12 0		
Land Transfer and Deeds Registry	10,253 3 10		
Registration and other Fees	7,408 9 10		
Marine	3,233 10 5		
Miscellaneous	16,989 4 8		
		314,120 3 2	
Territorial Revenue,—			
Depasturing Licenses, Rents, &c.	36,927 9 1		
Miscellaneous	763 13 11		
		37,691 3 0	771,780 3 0
Total	<u>£1,101,349 7 4</u>

LAND FUND

Balance on 30th September, 1881,—			
Cash in the Public Account	91,005 5 0	
Advances in the hands of Officers of the Government,—			
Colonial	6,828 15 9		
Foreign	6 8 6		
		6,835 4 3	97,840 9 3
Land Sales,—			
Ordinary	76,958 7 3	
On Deferred Payments	3,039 16 4	
			79,998 3 7
Total	<u>£177,838 12 10</u>

burn; thence across the lake to said burn, and by it to Double Cone, also by the Arrow Licensing District; towards the East by the Kawarau Licensing District to the southern boundary of Run No. 330; thence by the watershed of Carrick Range and the Garvie Mountains to Rocky Mount; towards the South-west and again towards the East by the Southland County; towards the South and West by the Southland and Wallace Counties to the place of commencement.

Dunstan.—Bounded towards the North by the Kawarau and Hawea Licensing Districts; towards the North-east and East by the Matakani and Manuherikia Licensing Districts; towards the South-east by the Maniototo County; towards the South-west and South by the Tuapeka and Southland Counties; and towards the West by the Kingston Licensing District to the place of commencement.

SOUTHLAND COUNTY.

Awarua.—Bounded towards the North by a line running due east from the ocean beach to the junction of the Makarewa and Oreti Rivers; thence by the Makarewa River to the west side of the Mill Road; towards the East by the Mill Road to the Waihopai River; thence westerly by said river; thence by Sections Nos. 39, 35, 34, Block I., Invercargill Hundred, by Municipalities of North Invercargill, East Invercargill, and Invercargill; towards the South by portions of Municipality of South Invercargill, and by southern boundaries of Blocks II. and I., Invercargill Hundred; thence due south to southern boundary of said hundred; thence due east to easterly boundary of Campbelltown Hundred; thence by the east boundary of Campbelltown Hundred to the sea; and towards the South and South-west by the ocean to the place of commencement.

Wallacetown.—Bounded towards the South-east by the Awarua Licensing District; towards the South-west by Foveaux Strait; towards the West by the Waimatuku Stream; towards the North by the northern boundary of the New River Hundred to the Oreti River; towards the East by the Oreti River; again on the North by the northern boundary of Blocks XIV., III., IV., and X., New River Hundred; and on the East by eastern boundary of Block X. aforesaid to the place of commencement.

Winton.—Bounded towards the West by Wallace County; towards the North by the northern boundary of Run No. 159, Taringatura Survey District; towards the East by the River Oreti; towards the North-east by the north-east boundary of Run No. 148, Hokonui Survey District; again towards the East and South-east by the eastern boundary of Run No. 148 aforesaid to the north boundary of Forest Hill Hundred; thence again towards the North-east by a straight line running to the north-east corner of Section No. 18, Block I., Lyndhurst Survey District; towards the South by the northern boundary of Sections Nos. 18, 17, 11, 9, 8, and 1, Block I. aforesaid, and a line in continuation thereof due west to the Dunsdale Stream; thence again towards the South-east by the Dunsdale, Hedgehope, and Titipua Streams and the Makarewa River; and thence generally towards the West and South by the Wallacetown Licensing District to the place of commencement.

Waihopai.—Bounded towards the West, South, and South-west by Awarua Licensing District; towards the North, North-west, and North by Wallacetown and Winton Licensing Districts; towards the East by the eastern boundary of Sections Nos. 18, 19, and 20, Block I., Lyndhurst Survey District; again towards the North by Blocks II. and III., Lyndhurst Survey District; towards the East by Blocks IX., XV., and XXI., Lyndhurst Survey District; towards

the South by Block XXVI., Lyndhurst Survey District; again towards the East by Block XXVI. aforesaid; towards the South by part of the north boundary of the Maitara Hundred; towards the East by Maitara Hundred and Waitaki Stream; again towards the South by a line being part of the north boundary of Oteramika Hundred; again towards the East by Section No. 3, Block XI., Oteramika Hundred; again towards the South by Section No. 4, Block XI., aforesaid; again towards the East by Section No. 4 aforesaid; again towards the South by Section No. 5, Block XI., aforesaid; again towards the East by Section No. 5 aforesaid; thence by a line running from the south-west corner of Section No. 5 aforesaid to the north-east corner of Section No. 19, Block VII., Oteramika Hundred; thence due south to a point due west from the intersection of that branch of the Maitara River which forms the island with the Maitara River; on the East by the Maitara River; again on the South by a line at a bearing of about 290°, a distance of 100 chains or thereabout; thence by a line running due west till it strikes the Awarua Licensing District, the place of commencement.

Wyndham.—Bounded towards the East by Clutha County; towards the South by the ocean; towards the West by Awarua and Waihopai Licensing Districts; towards the North by a line being the continuation of the northern boundary of Block III., Lothian Survey District, to the Maitara River; thence towards the North-west by said river; again towards the North by the northern boundary of Blocks III., VI., and VII., Tuturau Survey District, and the northern boundary of Block III. continued east till it meets the main road; thence by a line along the middle of the main road in an easterly direction to the Clutha County, the place of commencement.

Gore.—Bounded towards the South by the Wyndham Licensing District; towards the West by Waihopai and Winton Licensing Districts to North Peak; again towards the West by the western boundary of Run No. 119A; towards the North-east by the Waimea Stream; towards the West by Longridge Stream; again towards the North-west by the north-west boundary of Run No. 112; towards the North-east by the middle of the Maitara River; towards the North by a line running due east through Pyramid Geodesical Station to Clutha County; towards the East by Clutha County to the place of commencement.

Wakaia.—Bounded towards the South by Gore Licensing District; towards the South-west and West by the middle of the Maitara River; towards the North-west by Lake County; towards the North by Vincent County; and towards the East by Tuapeka and Clutha Counties to the place of commencement.

Oreti.—Bounded towards the South-west and South by the Winton Licensing District; towards the West and North-west by Wallace County; towards the North-east by Lake County; and towards the East by Wakaia and Gore Licensing Districts to the place of commencement.

WALLACE COUNTY.

Aparima.—Bounded towards the North by Aparima Hundred, from Purakino Stream to Jacob's River; thence easterly, following that river to south-west corner of Section No. 1, Block XIV., Jacob's River Hundred; thence by the road-line north of Blocks X. and XI., Jacob's River Hundred, to the Waimatuku Stream; towards the East by the Southland County; towards the South by the ocean and Jacob's River Estuary; and towards the West by Purakino Stream to the place of commencement.

Otautau.—Bounded towards the North by the Wairio and Taringatura Survey Districts; towards the East by the Southland County; towards the South by Aparima Licensing District; and towards

towards the West by the Mount Stuart Licensing District; towards the South-west by the Balmoral and Kaitangata Licensing Districts; and towards the East by the ocean to the place of commencement.

CLUTHA COUNTY.

Wairuna.—Bounded towards the North-east and East by the Tuapeka County and the Pomahaka River; towards the North-west by the Pomahaka River and the said Tuapeka County to the Clutha River; towards the East by the Clutha River as far as the western boundary of Section No. 36, Block I, Pomahaka Survey District; thence along the western boundary of said section to the Pomahaka River; thence across the said river and along the road known as the Old Lake Road; thence in an easterly direction along the said Old Lake Road to and along the Main South Road to the Waiwera Stream at south-eastern corner of Section No. 56, Block VII., Pomahaka Survey District; thence by the said Waiwera Stream and the southern and western boundaries of Run No. 90 to the Waipahi River; thence towards the South-west by the said river and the Southland County; thence towards the West, South, and again towards the West by said Southland County to the place of commencement.

Pomahaka.—Bounded towards the North-east by the Clutha River; towards the South and South-east by the Richardson Licensing District to the boundary of hundreds; thence again towards the South and South-west by the southern boundaries of Blocks II. and III., Warepa Survey District, and by the southern boundaries of Sections Nos. 3 and 1, Block V., of the said Warepa Survey District to the Waiwera River; thence towards the North-west by the Wairuna Licensing District to the place of commencement.

Richardson.—Bounded towards the North-east and East by the Clutha River and its Matau Branch; towards the South by the Puerua Stream to its source; thence by a right line to the south-eastern corner of Section No. 22, Kuriwao Survey District; thence due west to the Waiwera River; thence towards the North-west by the said river to the south-western corner of Section No. 1, Block V., Warepa Survey District; thence again towards the North-east by the Pomahaka Licensing District to the Kaihiku Stream; thence by that stream to the western boundary of Block CII., Clutha Survey District; thence to the boundary between Section No. 1, Block CIII., and Section No. 12, Block CII.; thence by the north-western boundaries of Blocks LXXIII., LXXIV., and part of Block LXXV., Clutha District, to the Main South Road; thence by the Main South Road to the place of commencement.

South Molyneux.—Bounded towards the North by the Wairuna, Pomahaka, and Richardson Licensing Districts to the ocean; towards the East and South-east by the ocean; and towards the West by the Southland County to the place of commencement.

LAKE COUNTY.

Greenstone.—Bounded towards the North and North-west by the County of Westland to Glacier Dome; thence by a line to the source of the eastern branch of the Matukituki River; towards the East by said river to its confluence with the west branch; thence by a line to Fox Peak; and thence from peak to peak along the watershed to the Coronet; thence to the confluence of the Moonlight Creek with the Shotover River; towards the South-west by a line from the said confluence up the dividing ridge to Mount Gilbert; towards the South by a line from the said mountain to Stoneburn, on Lake Wakatipu; thence by the northern and western shores of said lake to a point due east of Round Peak; towards the South by a line from said lake to Round Peak,

and by Wallace County to the ocean; and towards the West by the ocean.

Matukituki.—Bounded towards the West by the Greenstone Licensing District; towards the North-west by Westland County; towards the North-east by Vincent County and Lake Wanaka to the Matukituki River; thence up said river to its junction with the Motatapu River; thence towards the South-east by the Motatapu River, and the line continued over Mount Soho to the Coronet, on the boundary of the Greenstone Licensing District, the starting point.

Cardrona.—Bounded towards the West and North-west by Matukituki Licensing District; towards the East and South-east by Vincent County to the saddle near Queensbury Hill; thence to Quartz Knoll; thence to the Crown; thence along the crest of range to Cardrona Mountains; thence to Soho Peak, the place of commencement.

Arrow.—Bounded towards the North by the Matukituki and Cardrona Licensing Districts; towards the East and South by Vincent County to Double Cone; thence in a straight line to the mouth of the Shotover River; thence by the eastern bank of said river to the western boundary of Block V., Shotover Survey District; thence northerly along said boundary, through Trig. Station A, to south-east corner of Section No. 3, Block XVII., Shotover Survey District; thence west and north around said Sections Nos. 3 and 1, Block XVII., to north-west corner of said Section No. 3; thence due north to the Coronet, the starting point.

Queenstown.—Bounded towards the North by the Greenstone Licensing District; towards the East by the Arrow Licensing District to Double Cone; thence to and by the Coneburn to Lake Wakatipu; thence towards the South-west, South, and North-west by eastern shore of said lake to the Greenstone Licensing District, the starting point: exclusive of the Town of Queenstown, and inclusive of the islands in Lake Wakatipu.

VINCENT COUNTY.

Kawarau.—Bounded towards the South by the boundary between Runs Nos. 325A and 325B and the southern boundary of Run No. 330 to the summit of the Carrick Mountains; towards the West by the summit of the said range to the confluence of the Nevis and Kawarau Rivers; thence by the latter river to Kirtle Burn; thence up said burn and along the east boundary of Lake County to the Clutha River; and towards the North-east and East by the Clutha River.

Hawea.—Bounded towards the North-west by Westland County; towards the East by Waitaki and Maniototo Counties, and the summit of the watershed of the Dunstan Mountains and the Leaning Rock Creek to its confluence with the Clutha River; thence towards the West by the Clutha River and Lake County to the place of commencement.

Matakanui.—Bounded towards the North-west by the Hawea Licensing District; towards the North-east by Maniototo County; towards the South-east by the Main Dunedin Road; and towards the South-west by the south-west boundary of Run No. 223.

Manuherikia.—Bounded towards the North-west by the Matakanui Licensing District; towards the North and East by the Maniototo County; and towards the South-west by the north-east boundary of Run No. 262 to its junction with the south-east boundary of Run No. 220; thence by the boundaries of Run No. 220 to the Manuherikia River; thence by said river to its confluence with the Chatton Creek; and thence by Chatton Creek to the Main Dunedin Road, the place of commencement.

Kingston.—Bounded towards the North by a line from Round Peak due east to Lake Wakatipu; thence by the said lake to a point due west of Cone-

that district and Section No. 62, Block VII., Dunedin and East Taieri Survey District, to the Kaikorai River; towards the East by that river; towards the South-east by the ocean; and towards the South-west by the Taieri River.

Outram.—Bounded towards the North-west by Waipori Lake and Lees Creek, the south-east boundary of Block IX., Maungatua Survey District, and that boundary produced to the Taieri River; towards the South-east and South by the Taieri River; and again towards the North-west by the Waipori River and Waipori Lake.

East Taieri.—Bounded towards the South-east by the Main South Road; towards the North-east by the road forming the north-east boundaries of Blocks I. and VII., Taieri District; thence by the road running through Sections Nos. 1, 2, and 3, Block XI., Taieri, to the easternmost corner of Section No. 10 of said block; thence by a road forming the eastern boundaries of said Section No. 10, and Sections Nos. 4 and 10, Block XVI., of the said district; thence by a road forming the north-western boundary of said Section No. 10, the boundary between Sections Nos. 57 and 56, Irregular Block, the north-west boundary of last-mentioned section; thence by the boundary between Sections Nos. 26 and 26A, Block I., Dunedin and East Taieri; thence by the road forming the eastern boundaries of Section No. 14 of said block, and the boundary-line between Sections Nos. 12, 11, and 15, 16, 37, to the Taieri River; and towards the West by the Taieri River and the northern and eastern boundaries of the Town of Greytown.

North Taieri.—Bounded towards the West by the Taieri River and the East Taieri Licensing District; towards the South-east by the Main South Road; towards the East by the eastern boundary of the Taieri Road District to Silverstream; thence by Silverstream to the northern boundary of the Dunedin and East Taieri Survey District; and towards the North by said district and a line in continuation of its northern boundary to the Taieri River.

Maungatua.—Bounded towards the South by Bruce County; towards the West by Tuapeka County; towards the North by Lees Stream; and towards the South-east by Outram Licensing District.

Deep Stream.—Bounded towards the North-west and North by the Maniototo County; towards the East by Waikouaiti County; towards the South by North Taieri, Outram, and Maungatua Licensing Districts; and towards the South-west by Mount Stuart, Waitahuna, and Gabriel's Licensing Districts.

Kaikorai.—Bounded towards the North by the boundary of the Dunedin and East Taieri Survey District; towards the East by the Boroughs of Maori Hill, Roslyn, Mornington, and Caversham; towards the South by the ocean to the Kaikorai River; thence towards the West by that river; towards the South by the Otokia Licensing District; and towards the North-west by the North Taieri Licensing District; exclusive of the Borough of Green Island.

BRUCE COUNTY.

Kaitangata.—Bounded towards the North-east by Tokomairiro River and Survey District; towards the South-east by the ocean; towards the West by the Matau River and Kaitangata Creek to the north-west angle of Section No. 3, Block I., South Tuakitoto Survey District; thence on the north-west by a boundary-line between Sections Nos. 3 and 4 of said Block I., said Tuakitoto Survey District; thence on the north-west by a boundary-line between Sections Nos. 3 and 4 of said Block I., and said line continued to the watershed; thence by the said watershed to Two-Stone Hill; thence by a straight line to Trig. Station

J; thence by the eastern boundaries of Blocks V. and II., and by Sections Nos. 24, 25, 26, 27, 28, 29, 30, 31, 32, and 33, Block I., Kaitangata Survey District, to the place of commencement.

Matau.—Bounded towards the North by Section 4, Block X., South Tuakitoto District, and Sections Nos. 6, 17, 18, and 19, Block I., Hillend Survey District; towards the West by the Great South Road and the Town of Balclutha; towards the South-west by the Matau River; towards the East by the Kaitangata Lake and the Tuakitoto Lake to the place of commencement.

Mount Stuart.—Bounded towards the North-west by the County of Tuapeka, from Mount Stuart (Trig. P) along the watershed to Taieri County; towards the North by the said county; towards the East by the north-western boundaries of Sections Nos. 10, 3, 4, and 1, Waipori Survey District, Sections Nos. 22, 21, 18, 10, and 7, Block IX., Clarendon Survey District; thence by the eastern branch of the Tokomairiro River to the northern boundary of Section No. 2, Block II., Table Hill Survey District, by said boundary, and by western boundaries of Sections Nos. 1, 56, 50, and 49 of said block to the Tokomairiro Survey District; thence by Blocks XXII. and XXIV. of the said Tokomairiro Survey District to the Tokomairiro River; thence down the said river and by the Main South Road to Section No. 6, Block III., North Tuakitoto Survey District; thence by a right line to southern corner of Section No. 38, Block VII., Hillend Survey District; thence by the watershed west of Lovell's Creek to the Waitahuna East Survey District; thence towards the North-west by said Waitahuna East Survey District to the place of commencement.

Clarendon.—Bounded towards the North-east by the Taieri County; towards the East by the ocean; towards the South by the Akatore Survey District to the centre of the Main South Road; thence towards the West by centre of said road to Section No. 9, Block I., Waiholo Survey District; towards the South-west by the north-eastern boundaries of Sections Nos. 10, 3, and 2 of said Block I.; towards the North-west by Application 2130; thence by Block I., Table Hill Survey District, to the north branch of the Tokomairiro River; and towards the West by the Mount Stuart Licensing District to the place of commencement.

Balmoral.—Bounded towards the North-east by the Waitahuna Hundred-line to the Waitahuna River; thence up said river to the boundary of Run No. 94, now known as north-east boundary of Block IX., Waitahuna East Survey District; thence along said boundary to boundary of Mount Stuart Licensing District; thence by said boundary to the Main South Road where it intersects Section No. 3, Block X., North Tuakitoto Survey District; thence by said Section No. 3 and Sections Nos. 2 and 1 of said Block X.; thence by Section No. 16, Block XXXVIII., Tokomairiro Survey District, and Section No. VIII., Block IV., North Tuakitoto Survey District, to its north-eastern angle; thence by a right line through Trig. Station H to the south-western angle of Section No. 24, Block II., Kaitangata Survey District; thence by said Section No. 24; thence by a right line to Mount Misery; thence towards the East and South by the Kaitangata Licensing District; towards the West by the Kaitangata Creek, the east shores of Kaitangata and Tuakitoto Lakes; again towards the North and West by latter lake to the Matau Licensing District; thence by said licensing district and Borough of Balclutha to the Clutha River; and towards the North-west by the said river to the place of commencement.

Tokomairaro.—Bounded towards the North and North-east by the Clarendon Licensing District;

Boroughs of West Harbour and North-East Valley; towards the North-west by the county boundary; towards the South by the northern boundary of Block VIII., North Harbour and Blueskin Survey District; and towards the South-west by the county boundary, being a line joining the Swampy Hill and Silver Peak to the place of commencement.

MANIOTOTO COUNTY.

St. Bathans.—Bounded towards the North by Waitaki County; towards the East by the eastern boundary of Run No. 228 and Manuherikia River to its confluence with the Lauder Stream; thence towards the South-west and North-west by the County of Vincent to the place of commencement.

Idaburn.—Bounded towards the North and North-east by Waitaki County to a point due north of the western branch of the Kyeburn River; towards the East by a line due south to said river, and by its centre to the confluence with the Taieri River; towards the South by the Taieri River and Gimmerburn; towards the West and South-west by Vincent County; and towards the North-west by the St. Bathans Licensing District to the place of commencement.

Kyeburn.—Bounded towards the North and East by the Waitaki County to Kakanui Peak; towards the South-east by Waikouaiti County to the confluence of the Horseburn with the Taieri River; again towards the East by the Taieri River; towards the South by Taieri County, being the division-line between Runs Nos. 205 and 213A; towards the West by the boundary of Run No. 205 and the Idaburn Licensing District to the place of commencement.

Puketoi.—Bounded towards the North by Idaburn Licensing District; towards the East by Kyeburn Licensing District; towards the South-east by Taieri County to Lammerlaw; and towards the West and North-west by Vincent County to the place of commencement.

TUAPEKA COUNTY.

Teviot.—Bounded towards the North and East by Vincent County and Maniototo County to Lammerlaw Top; thence towards the South by the southern boundary of Run No. 200 to the Clutha River; thence by the centre of the Clutha River to the north-east corner of Block I., Bengier Survey District; thence along the northern boundaries of Blocks I. and IV. of that district; thence by the boundary of Run No. 369 to Mount Bengier; thence around and including Run No. 368 to Whitecombe; and towards the West by County of Southland to the place of commencement.

James.—Bounded towards the North by Teviot Licensing District to a point due east of trig. station on Spylaw Summit; thence by block-line to Spylaw; thence by southern boundary-line of Block VI., Bengier District, to a point due north of the eastern boundary of Tapanui Hundred; thence due south to and along the eastern boundary of said hundred to Trig. Station L; thence in a south-westerly direction along boundary of said hundred to Trig. Station T; thence along the north-eastern, northern, and north-western boundaries of the Crookston Hundred to the Pomahaka River; and towards the West by Clutha and Southland Counties to the place of commencement.

Tapanui.—Bounded towards the North and North-west by James and Teviot Licensing Districts, from Spylaw to Lammerlaw Top; thence by the eastern boundaries of Runs Nos. 170 and 187 to the Main Interior Road; thence along the said road to southern boundary of Beaumont Survey District; thence along the said boundary to Clutha River; thence by the said river to Clutha County; thence towards the South and West by said Clutha County; and again towards

the North by James Licensing District to the place of commencement.

Brown's.—Bounded towards the North by Tapanui Licensing District; towards the North-east by the Main Interior Road to boundary of Township of Lawrence; thence by western and southern boundaries of said township to the Break-neck Road; thence towards the East by that road and its extension on towards Tuapeka Mouth to Bruce County; thence towards the South-west by Bruce County to the Clutha County; and towards the West by the centre of the River Clutha to the place of commencement.

Gabriel's.—Bounded towards the North-east by Taieri County; towards the East by the eastern boundary of Run No. 353c and Waipori River to the western boundary of Run No. 51; thence by the said western boundary of Run No. 51 to the Waipori Road; thence westerly along said road to a point due north of Trig. Station L; thence due south through said trig. station to south-east corner of Block X., Tuapeka East District; thence due west to south-west corner of Section No. 42, Block X.; thence in a southerly direction by a road-line to the eastern corner of Section No. 183, Block II., Tuapeka East District; thence in a south-westerly direction along the boundaries of Sections Nos. 183 and 182 of said Block II. to Main Interior Road; thence by said road to boundary of Township of Lawrence; thence by eastern, northern, and north-western boundaries of said township to the Beaumont Road; thence by the said road to where it crosses the Tuapeka Stream at Evans Flat; thence by said stream and boundary of Tapanui Licensing District to the place of commencement.

Waitahuna.—Bounded towards the North by Gabriel's Licensing District to south-east corner of Block X., Tuapeka East; thence due north to southern boundary of Run No. 52c; thence towards the West by the Gabriel's Licensing District to the Waipori Road; thence by said road to the western boundary of Run No. 51; thence by Run No. 52c to the Waitahuna River; thence towards the North and North-east by the Waitahuna River; thence by a line due west to the Waitahuna Hill; thence towards the South-east, South-west, and again towards the South-east, and again towards the South-west by the Bruce County; and towards the North-west by Brown's Licensing District to the place of commencement.

PENINSULA COUNTY.

Peninsula.—Bounded towards the North-west by Otago Harbour to Section No. 13, Upper Harbour, East Survey District; thence by southern boundary of said section, and by the western and southern boundaries of Section No. 71; again towards the West by said section; thence by the northern boundary of Section No. 63, Block II., Otago Peninsula; thence by the south-western boundary of Section No. 62 of said block to the Main Portobello Road; thence by said road to the westernmost corner of Section No. 52, Block III., Otago Peninsula; thence by the south-western boundary of said section to the ocean; towards the South by the ocean; and towards the West by the Taieri County.

Portobello.—Bounded towards the North-west by Otago Harbour; towards the East and South by the ocean; and towards the West by the Peninsula Licensing District.

TAIERI COUNTY.

Otakia.—Bounded towards the North-west by the Taieri River, the northern and eastern boundaries of Town of Greytown, the centre of Main South Road, and that road continued to the west boundary of the Green Island South Survey District; thence by

Deep Creek.—Bounded towards the North by the Makikihi Licensing District; towards the East by the sea; towards the South by the River Waihao; and towards the West by the north branch of the said river to the place of commencement.

Hakateramea.—Bounded towards the North and North-east by Deep Creek, Makikihi, and Pareora Licensing Districts and the Geraldine County; towards the North-west by Geraldine County; towards the South-west by the Waitaki County; and towards the East by the ocean to the place of commencement.

WAITAKI COUNTY.

Moeraki.—Bounded towards the North by the Kakanui River and Island Stream; towards the West by the western boundary of the Otepopo Survey District and the production of it to the Waikouaiti County boundary; towards the South-west by the Waikouaiti County; and towards the East by the ocean: exclusive of the Borough of Hampden.

Otekaika.—Bounded towards the North-west by Westland County; towards the North-east by Geraldine and Waimate Counties; towards the East by the Maruwenua, Kakanui, and Otepopo Hundreds, and the Moeraki Licensing District to Waikouaiti County boundary; towards the West and South-west by Moeraki Hundred, Waikouaiti County, Maniototo County, and Vincent County to the place of commencement.

Papakaiio.—Bounded towards the North by the Waimate County; towards the South-east by the ocean; towards the South by the Town of Oamaru; towards the West by Oamaru Stream to the northern boundary of Block XIII., Oamaru Survey District; thence due west to Block VIII., Awamoko Survey District; thence due north to the main Waitaki Road; thence westerly along the centre of road-line to Section No. 22, Block I., same district; and towards the West by the western boundaries of Block I. and part of Block 4, Awamoko Survey District, to the place of commencement.

Waiareka.—Bounded towards the North-east and East by Papakaio Licensing District and the Town of Oamaru; towards the South by the Main North Road to the Awamoko Stream, in Section No. 23, Block IV., Oamaru Survey District; thence by said stream to northern boundary of said block; thence due west by block boundary to Waiareka Stream; thence up said stream to north-east boundary of Block IX., Oamaru Survey District; thence due west to Kakanui River; thence round south-west corner of Block XIV., Oamaru Survey District, to south-east corner of Block III., Kauroo Survey District; thence up the Kakanui River to south-west corner of Section No. 25, Block X., Awamoko Survey District; thence due north by block boundary to Rakis Table; thence due west to Kauroo Licensing District; and towards the North by said Kauroo Licensing District to the starting point.

Kauroo.—Bounded towards the North-east by the Waitaki River; thence towards the East by Papakaio Licensing District; towards the South by the watershed of the Awamoko Downs to a point due west of Rakis Table; thence generally towards the North-east by the Waiareka and Kakanui Licensing Districts; again towards the South by Kakanui River; and towards the West by Otekaika Licensing District to the place of commencement.

Kakanui.—Bounded towards the North by the Waiareka Licensing District and the Town of Oamaru; towards the East by the ocean; and towards the South and West by the Kakanui River to the place of commencement.

WAIKOUAITI COUNTY.

Dunback.—Bounded towards the North-east by Waitaki County, from Kakanui Peak to the north-

west boundary of Block XV., Moeraki Survey District; towards the South-east by said Block XV., the Shag River, and McCormick Creek; towards the South and South-west by the said creek; towards the North-west by the north-western boundary of Section No. 15, Block IV., Dunback Survey District; again towards the South-west by south-western boundaries of Blocks IV. and III., Dunback Survey District; towards the South by the northern boundary of the Dunback Survey District; thence southerly along the western boundary of said survey district; towards the South by the southern boundary of the Budle Survey District to the Taieri County; towards the West by Taieri and Maniototo Counties; and towards the North-west by the latter county to the place of commencement.

Palmerston.—Bounded towards the North-east by Waitaki County; towards the South-east by the ocean to the Pleasant River; towards the West and South-west by that river and the Main North Road to the southern boundary of the Town of Palmerston; towards the South by the southern boundary of the Town of Palmerston and the Moeraki and Dunback Survey Districts; towards the West, North, North-east, and North-west by Dunback Licensing District to the place of commencement.

Hawksbury.—Bounded towards the North by the southern boundaries of the Dunback and Palmerston Licensing Districts; towards the East by the Palmerston Licensing District; towards the South-east by the ocean to Waikouaiti River; towards the South-west by the said river and its north branch to south boundary of Run 171; towards the South-east and South-west by pre-emptive right, Run 171A; towards the South by Run 171A; and towards the West and South-west by the Taieri County to the place of commencement.

Merton.—Bounded towards the North and North-east by Hawksbury Licensing District; towards the South-east by the ocean; towards the South by the northern boundary of Block II., North Harbour and Blueskin Survey District; thence due west to the southern branch of the Waikouaiti River; towards the West and North-west by the said river; and towards the South by the northern boundaries of Blocks IX. and X., Waikouaiti, and Block V., Silver Peak Survey Districts, and again towards the West by the Taieri County to the place of commencement.

Blueskin.—Bounded towards the North by Merton Licensing District and the ocean; towards the East by the Waikouaiti River, the ocean, and Otago Harbour; towards the South by the Otago Harbour; towards the South-west by Sawyer's Bay Survey District, and Sections Nos. 76, 77, 78, and 79, Block VII., North Harbour and Blueskin Survey District; towards the North-west by Sections Nos. 74 and 75 of said Block VII.; again towards the South by Sections Nos. 74 and 56 of said Block VII. to the Main North Road; again towards the West by the Main North Road; again towards the South by Section No. 1, Block VII., said North Harbour and Blueskin Survey District, and northern boundary of Block XII., North Harbour and Blueskin Survey District; again towards the West, South-west, North-west, and South by Block III., North Harbour and Blueskin Survey District, and the same boundary continued westward to county boundary; and towards the West by Taieri County to the place of commencement: exclusive of the Borough of Port Chalmers.

North-East Valley.—Bounded towards the North by the southern boundary of Block XI., Waikouaiti Licensing District, and that boundary continued westward to the county boundary; towards the North, East, and North-east by the Blueskin Licensing District; towards the South-east by Otago Harbour; towards the South-west, South-east, and South by the

by the latter road to the Old Pigeon Bay Road; and from thence by that road to the summit of the Pigeon Bay Ranges, the place of commencement.

Little River.—Bounded towards the North-west and again towards the North by the Selwyn County; towards the South by the ocean; towards the East by Akaroa Harbour and Berard Licensing District; and towards the North by Port Levy Licensing District to the place of commencement.

ASHBURTON COUNTY.

South Rakaia.—Bounded towards the North-east by the Selwyn County; towards the North-west by the road forming the north-western boundary of Sections Nos. 26917, 26918, 7301, 15544, 7310, 15597 to Section No. 25899; thence by the road forming the south-western boundary of said section to the road forming the north-western boundary of Section No. 26456, by that road, and by the South Rakaia Road to the north-eastern boundary of Run No. 124; thence by the south-west boundaries of Runs Nos. 116 and 117, by part of the north-west boundary of Run No. 118, by the south-west boundary of last-mentioned run, part of the south-east boundary of Run No. 118, part of the south-west boundary of Run No. 91, part of the north-west boundary of Run No. 90; thence by the south-west boundaries of Runs Nos. 90 and 129 to the sea; and on the South-east by the sea to the place of commencement.

Mount Hutt.—Bounded on the North-east by the Selwyn County; on the North-west by the north-western boundary of Run No. 352; on the South-west by the south-western boundary of Runs Nos. 352, 466, 502, and the north branch of the River Ashburton from the southernmost corner of Run No. 460 as far as the north-west corner of Run No. 106; thence by the north-west boundary of that run, the north-east boundaries of Runs Nos. 106 and 54; thence by part of the north-west boundary of Run No. 124 and part of the north-east boundary of said Run No. 124 to the South Rakaia Road; and thence towards the South and South-east by the South Rakaia Licensing District to the place of commencement.

Ashburton.—Bounded towards the North-eastward by the South Rakaia Licensing District; on the North-westward by the Great Southern Railway; on the South-westward by the Geraldine County; and on the South-east by the sea to the place of commencement.

Upper Ashburton.—Bounded towards the North-east by the Mount Hutt Licensing District and the South Rakaia Licensing District; towards the South-east by the Ashburton Licensing District; towards the South-west by the Geraldine County; towards the North-west by the north-western boundary of Run No. 499 to the River Hinds; thence by the said river to the westernmost corner of Run No. 59; thence by the north-western boundary of said run to southern branch of River Ashburton; thence crossing said river to the southernmost corner of Section No. 21039; thence by south-eastern boundaries of Section No. 21039 aforesaid and Section No. 20559 to north branch of River Ashburton; thence by said north branch to the southernmost corner of Run No. 54; thence by the south-eastern boundary of that run to Mount Hutt Licensing District, the place of commencement.

Mount Somers.—Bounded on the North-east by the Selwyn County and Mount Hutt Licensing District; on the South-east by the Upper Ashburton Licensing District; on the South-west and West by the Geraldine County; and on the North-west by Westland County.

GERALDINE COUNTY.

Levels.—Bounded on the North by the Opihi River; on the North-west and South-west by Section

No. 6192 on the Opihi River, following the water-course therefrom and the stream flowing into the Tengawai, the River Tengawai, to a point opposite to Section No. 5209, crossing the river, and following down a small stream to the River Pareora, and thence by said river to the ocean; and on the East by the ocean to the starting point: excluding the Borough of Timaru.

Temuka.—Bounded on the South by the Opihi River; on the South-east by the sea; on the North-east by the Ashburton County; towards the North-west by the Main South Road to Section No. 5961; thence following the northern boundary-line of Sections Nos. 5961 and 11526 and a line in continuation of the same to the eastern boundary of Section No. 9031; thence following the eastern and north-western boundaries of the latter section to the Geraldine Road; thence following that road south-easterly to the road running through Section No. 7319; thence following the latter road by trig. pole 5 and through Section No. 3275 to the north-eastern corner of Section No. 7462; thence following the eastern boundary of Section No. 7462 to the south-east corner thereof; thence following a straight line to the south-west corner of Section No. 13741, and from thence following the road forming the western boundary of that section to the River Opihi, before-mentioned, the place of commencement.

Geraldine.—Bounded towards the North-east by the Ashburton County; thence generally towards the North and West by a road leading from the River Rangitata, within Reserve No. 1237 (in red), to Tripp's Cutting on the high bank of the Orari River, following the continuation of that road to its junction with the road passing through Section No. 9548; thence south-easterly, following the latter road to the road running through Section No. 9010; thence south-westerly, following that road to the eastern boundary of Run No. 546; thence westerly and southerly, following that boundary to the stream running from the south-eastern corner of Run No. 546; thence following down that stream to its confluence with the southern branch of the Haehaete-moana, following up the said branch to the western boundary of Run No. 548; thence following that boundary and the River Opuha to a point in line with the south-eastern boundary of Run No. 416; thence following that line to the River Opihi; towards the South by that river; and towards the South and South-east by the Temuka Licensing District.

Mount Cook.—Bounded towards the North-west by the County of Westland; towards the West and South-west by the Waitaki County; towards the South-east by the Waimate County; towards the East by the Levels and Geraldine Licensing Districts; and towards the North-east by the Ashburton County.

WAIMATE COUNTY.

Pareora.—Bounded towards the North by the Geraldine County; towards the East by the sea; towards the South by the River Makikihi and its southernmost branch to its source, and also by an east and west line drawn therefrom to the north branch of the River Waihao; thence towards the South-west by the River Waihao to its source, and by an east and west line drawn therefrom to the Hakateramea River; and towards the West by said river to the place of commencement.

Makikihi.—Bounded towards the North by the Pareora Licensing District; towards the East by the sea; towards the South by the Deep Creek to its source, and an east and west line drawn therefrom to the north branch of the River Waihao; and towards the West by the River Waihao to the place of commencement.

Mandeville and Rangiora.—Bounded on the North by the River Ashley; on the East by the sea; on the South by the River Waimakariri and the Town of Kaiapoi; on the West by the Cust Licensing District, hereinafter described; and on the South-west by the Oxford and Rangiora Road, the Oxford and Kaiapoi Road, and the centre of the Rangiora main drain to the place of commencement.

Oxford.—Bounded on the North by the Waipara Licensing District; on the East by the Ashley Licensing District; again towards the North by the Ashley Licensing District; again towards the East by a right line drawn from the direction of trig. pole No. 16, situate on the north bank of the Ashley River, to the north-west corner of Section No. 9791; thence from said north-west corner to the north-west corner of Section No. 13684 to the western boundaries of Runs Nos. 203 and 108, Class II., part of the western boundary of Run No. 119 and the eastern boundary of Run No. 135 to the Waimakariri River; on the South-west and West by the River Waimakariri; and on the North-west by Selwyn County to the place of commencement.

Eyreton.—Bounded on the North-east by the Mandeville and Rangiora Licensing District to the northern branch of the Waimakariri River; thence by that branch to a point in a line with the western boundary of the Town of Kaiapoi; thence by the western and southern boundaries of the said town to the Waimakariri River; thence by a straight line drawn to the westernmost corner of Section No. 669; on the South by the River Waimakariri; and on the West by a line drawn due north and south through trig. pole C30 on the bank of the Waimakariri River to the place of commencement.

Cust.—Bounded on the North by the Ashley Licensing District; on the East by the Mandeville and Rangiora Licensing District and the Eyreton Licensing District; on the South by the River Waimakariri; and on the West by the Oxford Licensing District to the place of commencement.

SELWYN COUNTY.

Avon.—Bounded on the Eastward by the sea and the City of Christchurch; on the Northward by the Ashley County; on the Southward by the River Avon, the City of Christchurch, the Lincoln Road to Archer's Bridge, the Lincoln and Riccarton Junction Roads to its junction with the Great South Road, also by the latter road; on the Westward by the road forming the north-east boundary of Section No. 6363 and the continuation thereof to its junction with the road forming the north-west boundary of Section No. 5835; thence by the latter road to the road dividing Sections Nos. 5720 and 5721; thence by that road to its junction with other roads north of the northern boundary of Section No. 11581; thence by the road leading from the last-mentioned junctions in a northerly direction west of and about 16 chains from the western boundary of Section No. 5194 to the Waimakariri River, the place of commencement.

Heathcote.—Bounded on the Northward by the Avon Licensing District and the City of Christchurch; on the Eastward by the sea; on the Southward by the Akaroa County; and on the Westward by the River Halswell to the Old River-bed, and the west edge of the Old River-bed to the Great South Road, the place of commencement.

Lincoln.—Bounded on the North-westward by the Southern Railway and South Road; on the South-westward by the centre of the River Selwyn and the northern shore of Lake Ellesmere; on the Eastward by County of Akaroa and the Heathcote Licensing District to the place of commencement.

Courtenay.—Bounded on the Eastward by the Avon Licensing District; on the South-eastward by the Lincoln Licensing District; on the South-westward by the centre of the Selwyn River and the Wakaepa Branch thereof; on the Westward by the eastern boundary of Run No. 41, Class 3; and on the Northward by the Ashley County to the place of commencement.

Ellesmere.—Bounded on the North by the Lincoln Licensing District; on the East by the Akaroa County; on the South-east by the sea; on the South by the Rakaia River; on the West by the Great South Road from the Rakaia to its junction with the Great Southern Railway, and also by the said railway to the River Selwyn, the place of commencement.

Upper Waimakariri.—Bounded on the North-west by the County of Westland; on the South-west by the Ashburton County; on the South-eastward by the Ellesmere Licensing District; on the North-eastward by the Courtenay Licensing District; thence following the Wakaepa Branch of the River Selwyn to its junction with a creek running from the Thirteen-Mile Bush; thence north-westerly in a straight line to the southernmost point of Lake Lyndon; thence by a straight line to the source of the stream which forms part of the southern boundary of Section No. 9824, following up the said stream to the southern side of the West Coast Road; thence by that road to where it is intersected by the easternmost branch of the stream near the south-east corner of Section No. 9824, following that stream; thence by a straight line to Mount Torlesse; thence by Staircase Gully and the northern branch thereof to Ashley County; towards the East by Ashley County; and towards the North-east by the Waipara Licensing District to the place of commencement.

Malvern.—Bounded on the North-east by Ashley County; on the South-east by Courtenay Licensing District; on the South-west and North-west by Upper Waimakariri Licensing District to the place of commencement.

AKAROA COUNTY.

Port Levy.—Bounded towards the West by the summit of the Port Hills; thence by a straight line through Trig. Station L1 to Mount Herbert; thence by a straight line to Mount Herbert Peak; thence by the Mount Herbert Peak Road and the Purau and Akaroa Road to a point on the summit of the range where the ridge of the spur between Decanter Bay and Little Akaroa Bay intersects it; towards the East by the said spur to the sea; towards the North by the sea to Church Gully, in Church Bay; thence by a straight line across the harbour to the south-east corner of the Native reserve at Raupaki, following the north-eastern boundary of said reserve to the Port Hills, the place of commencement.

Okain's Bay.—Bounded towards the North-east by the ocean; towards the South by the summit of the spur leading from Putakoto Head; thence towards the South-west by the highest ridge of the hills; and on the North-west by the Port Levy Licensing District to the place of commencement.

Berard.—Bounded towards the North-west by the summit of the Pigeon Bay Ranges; towards the East and again towards the North by Okain's Bay Licensing District to the ocean; towards the South-east by the ocean; towards the West by Akaroa Harbour to a point on the western side of the Head of the bay, being east of and in line with the northern boundary of Section No. 729; thence by a straight line to the north-east corner of said section; thence by the northern boundary thereof to the south-eastern corner of Section No. 8449; thence by the north-eastern boundary of said section to the north-eastern corner thereof; thence by the New Pigeon Bay Road to the road separating Sections Nos. 8798 and 6660,

boundary-line between Sections Nos. 29 and 33 to Opawa River; thence by a line along the centre of that river to the western corner of Section No. 37, Wairau West Survey District; thence by a line along the centre of the new channel of the River Opawa to the south-western corner of Section No. 85, Wairau West District aforesaid; thence by a line along the centre of the old channel of the River Opawa to the River Wairau, at the first-named point.

Omaka.—Bounded towards the North by the Spring Creek District, from the junction of the Wairau and Opawa Rivers to the north-eastern corner of Section No. 50, Omaka Survey District; thence towards the South by northern boundaries of Sections Nos. 50 and 51, said district; thence towards the East by the western boundary of Sections Nos. 51 and 3, in the said district, to Omaka River; thence by Omaka River to western boundary of Section No. 5, in said district; thence towards the East by that boundary to north-west corner of Section No. 6, in said district; thence towards the South-west and South by the Awatere Licensing District to the Spring Creek Licensing District, at junction of Wairau and Opawa Rivers. Also all that portion of the county bounded towards the North-west by the Spring Creek Licensing District; towards the West by the Opawa River to Section No. 47, Opawa District; thence towards the West, North-west, and North by Sections Nos. 46 and 47, Opawa District, and Part 1 of Section No. 1, and Sections Nos. 2, 4, and 6, Omaka Survey District, to the Awatere Licensing District; thence towards the West and South by Awatere Licensing District to the mouth of the Awatere River; towards the East and North by the sea to the mouth of the Wairau River; thence by the north bank of the Wairau River to a point in transit with the eastern boundary of Section No. 32, Wairau West Survey District; thence by a right line to Spring Creek Licensing District, at the north-eastern corner of Section No. 32, in the said Survey District of Wairau West.

Picton.—Bounded towards the South by the north bank of the Wairau River, from its mouth to the junction of the Waikakaho Stream; thence towards the West by the said stream to its source; thence towards the West and North by the summit of the dividing range between the Kaituna, Mahakipawa, and Waitohai Valleys to a point in transit with a line bearing N. 60° W. to the deep-water landing-place at the Grove; thence by the waters of Queen Charlotte Sound to Karaka Point; thence towards the East by Sounds County and the ocean to the mouth of the Wairau River: exclusive of the Town of Picton.

Pelorus.—Bounded towards the East and North-east by the Picton Licensing District and Sounds County, from the mouth of the Waikakaho Stream to Mount Elliott; towards the West by Waimea County to the summit of the range between the Pelorus and Wairau Valleys; thence towards the South by the Awatere Licensing District to the Onamalutu Creek, and by that creek to the Wairau River; thence towards the South by the Wairau River to Picton Licensing District: exclusive of the Town of Havelock.

Havelock.—Bounded towards the North and East by the waters of Pelorus Sound, from the north-west corner of Section No. 97, Town of Havelock, to a point in transit with the southern boundary of Section No. 219, in the said town; thence towards the South by a right line to the south-western corner of said section; thence towards the West and North-west by the western boundaries of Sections Nos. 219, 218, and 217, in said town; thence towards the West by a right line to the north-western corner of Section No. 205, in said town; thence by a right line to a public street fronting Sections Nos. 91, 92, 93, 94, 95, and 96, in

said town; thence towards the South-west by the southern side of that street to Section No. 98, Havelock Suburban; thence towards the North-west and West by Sections Nos. 98 and 99, Havelock Suburban; thence towards the South-west by the dividing line between Section No. 99, Havelock Suburban, and Section No. 100, Town of Havelock, and by that line continued across Neil Street to Section No. 118, Havelock Suburban; thence towards the North by a right line to the south-west corner of Section No. 133, Town of Havelock; thence towards the South-west and South by Sections Nos. 118 and 119, Havelock Suburban, to the south-west corner of Section No. 117, Town of Havelock; thence towards the North by a right line to the south-west corner of Section No. 128, in the said town; and thence towards the West by a right line to the north-west corner of Section No. 97, in the said Town of Havelock.

KAIKOURA COUNTY.

Kaikoura.—Bounded towards the North by the Marlborough County; towards the East by the ocean to the mouth of the Conway River; towards the South by the centre of that river to its source; thence by a right line to Mount Ross; and thence by a line due west to the Clarence River, the boundary of Marlborough County.

AMURI COUNTY.

Amuri.—Bounded towards the North-east by Marlborough County and Kaikoura County, from Tophouse to the confluence of the Gelt and Conway Rivers; thence by a right line to Mount Parnassus; thence to the nearest of the Lowry Peaks; thence along the summit of that range to the Hurunui River, by the centre of that river to its source; thence by a right line to the saddle; thence by a line along the summit of the Spencer and St. Arnaud Ranges to the Tophouse, the starting point.

CHEVIOT COUNTY.

Cheviot.—Bounded towards the North by Kaikoura County, from the confluence of the Gelt and Conway to the mouth of the last-mentioned river; towards the East by the ocean to the mouth of the Hurunui River; towards the South by a line along the centre of the Hurunui River to a point at the foot of the Lowry Range; and towards the West by Amuri County.

ASHLEY COUNTY.

Waipara.—Bounded on the North by the Provincial District of Nelson; on the South-east by the sea; on the South-west by the River Waipara to the summit of the pass north of Runs Nos. 165, 166, 168, and a line from thence to Ashley Head, Esk Head, Snowy Peak and the Teremakau Saddle to the place of commencement.

Ashley.—Bounded on the West and South by the Ashley River, from the road running between Sections Nos. 1684 and 2673 to its source; on the East by the road forming the eastern boundary of Section No. 2163; thence by that road to where it crosses the western boundary of Run No. 11; thence by the latter boundary to the Makerikeri River; thence by that river and the eastern boundary of Run No. 194 to the summit of Mount Grey; thence by the ridge to Mount Karetu; thence by the eastern and northern boundaries of Runs Nos. 165, 166, and 168 to the westernmost corner of Run No. 464; and towards the North-east by the Waipara Licensing District.

Kowai.—Bounded on the North by the Waipara Licensing District; on the East by the sea; on the South by the River Ashley; and on the West by the Ashley Licensing District.

thence in a straight line to western boundary of Reserve No. 274; thence along said western boundary to south bank of Grey River; thence along south bank of Grey River to eastern boundary of the Borough of Greymouth; thence along the eastern and southern boundaries of said borough to the sea-coast; and thence along the sea-coast to the commencing point.

Waipuna.—Bounded towards the North-west by Brunnerton Licensing District; towards the North by Grey River and Inangahua County; towards the South-east by Amuri County; towards the South-west by the watershed between the Ahaura and Kopara Rivers to the latter river, and by that river to the Ahaura River, where the main Grey Valley Road crosses it; thence by said road to Callaghan's Creek; thence by said creek to the Grey River.

Nelson Creek.—Bounded towards the North-east by Waipuna District; towards the East by Kopara River; on the Southward by Ahaura Lake and the watershed between Nelson Creek and Red Jack's Creek to the Grey River; thence towards the West by said river to its junction with Callaghan's Creek; thence following up said creek to a point where the Main Grey Valley Road crosses the same; thence following the centre of that road to the Ahaura Bridge, the place of commencement.

Red Jack's.—Bounded towards the North-east and West and again towards the North-east by the Nelson Creek and Waipuna Licensing Districts; towards the South-east by Amuri County to the Hurunui Saddle; towards the South-west by the boundary between the Provincial Districts of Westland and Nelson to the Arnold River; thence by that river to the Grey River; and on the Westward by the Grey River.

Maori Creek.—Bounded towards the North-west by the Brunnerton Licensing District; towards the North-east by Red Jack's Licensing District; towards the South-east by the western shore of Lake Brunner; towards the South-west by a line drawn from a point near the south-west corner of said Lake Brunner to the source of the Eight-Mile Creek, following up said creek to the Paroa Licensing District; and towards the West by the said district.

Marsden.—Bounded towards the North-west by the Paroa Licensing District; towards the North-east by the Maori Creek Licensing District; towards the South-east by the Blackwater Creek and Hohonu River; and towards the South-west by the Teremakau River.

Hohonu.—Bounded towards the North-east by Red Jack's Licensing District; towards the South and South-west by the Teremakau River; and towards the North-west, North-east, and again towards the North-west by Marsden and Maori Creek Licensing Districts.

WESTLAND COUNTY.

Arahura.—Commencing at the mouth of the Teremakau, up that river to its source; thence southerly along the dividing range to the source of the Arapura River; thence following down the southern bank of that river to the sea-coast; and northwards along the coast to the commencing point.

Kanieri.—Commencing at the mouth of the Arapura River; thence up the southern bank of said river to its source; thence southerly along the dividing range to the source of the Pass River (a branch of the Hokitika River); thence down the southern branch of said river to its junction with the Hokitika River; and thence down the south bank of the last-mentioned river to the H. O. line; thence westerly along the H. O. line to Mahinapua Lake, and by a line touching the northern bank of the said lake to the sea-coast; and thence northerly along the coast

to the commencing point: excepting the Town of Hokitika.

Jackson's Bay.—Bounded towards the North-east and East by the Kanieri Licensing District; towards the South-east by the dividing range between Westland and Canterbury Provincial Districts; towards the South-west by Lake County; and towards the North-west by the ocean to commencing point.

MARLBOROUGH COUNTY.

Awatere.—Bounded towards the North by the sea, from Cape Campbell to the Awatere River; thence towards the North and West by the Awatere River, from its mouth to a point in Section No. 30, Wakefield Downs, being the south-western corner of the boundary of the Vernon Run; thence by a right line to the south-western corner of Section No. 28, Wakefield Downs; thence by the eastern side of the road between Sections Nos. 33 and 29, Wakefield Downs, and Section No. 4, Block I., and Section No. 2, Block I., District of Awatere, to the Utawai Stream; thence by the Utawai Stream to the northern boundary of Section No. 2, Block I., Awatere District; thence along that boundary to Maxwell Pass Stream; thence by the Maxwell Pass Stream to the watershed; thence by a tributary of the Taylor River to the Taylor River at the base of the hill called the Maori; thence by the eastern side of the Taylor Pass Road to its junction with the road between Sections Nos. 28 and 48, Omaka Survey District; thence to the nearest point of the western boundary of Section No. 27, Omaka; thence by the western boundaries of Sections Nos. 27 and 6, in said district, to the north-west corner of said Section No. 6; thence towards the North by the southern boundary-lines of Sections Nos. 7, 9, 11, 13, 15, 17, and 19, in said District of Omaka, and that line produced, to the south-eastern corner of Section No. 89, in said district; thence towards the East by the eastern boundary of said Section No. 89 to the north-eastern corner of said section; thence towards the North by the northern boundaries of said Section No. 89, that boundary produced across the Omaka River, and the northern boundaries of Sections Nos. 91 and 131, in the said district, to a point in transit with the eastern boundary of Section No. 157, in said Survey District of Omaka; thence towards the East by that boundary-line and that line produced to the north-east corner of Section No. 35, Block I., in the Survey District of Waihopai; thence by a right line to the Onamalutu Creek; thence by said creek to the south-western corner of Section No. 106, Kaituna Survey District; thence by the western boundaries of Sections Nos. 106 and 107, said district; thence by a line to the nearest point on the summit of the watershed between the Onamalutu and Kaituna Valleys; thence by that watershed to the summit of the dividing range between the Pelorus and Wairau Valleys; thence by that summit to Mount Rintoul; thence by the Waimea County to Tophouse; thence towards the West by Amuri County to Barefell Pass; thence towards the South-west by Amuri County; towards the South-east, South-west, and again towards the South by Kaikoura County to the mouth of the Clarence River; and towards the East by the ocean to Cape Campbell, the starting point.

Spring Creek.—Bounded towards the West, North, and East by the River Wairau, from the separation of the Rivers Wairau and Opawa to the north-eastern end of the road between Sections Nos. 28 and 32, Wairau West; thence towards the South-east by that line of road to the southern corner of Section No. 30; thence towards the South-west by a road between Sections Nos. 30 and 29 to the northern corner of Section No. 29; thence by the north-western boundary of Section No. 29 to Section No. 33; thence by the

Section No. 11, Suburban South, and along the north-eastern boundaries of said Section No. 11 and of Section No. 18, Suburban South, and in the same straight line as the said boundaries to the Pelorus River; thence by Marlborough County to the southern boundary of Square No. 18; thence due west to the River Lee; thence by the middle of the River Lee and of the River Wairoa to the junction of the Wairoa and Wai-iti Rivers; thence southward by the middle of the Wai-iti River to the road between Sections Nos. 71 and 80, Waimea South; thence in a north-westerly direction by a straight line to the north-west angle of Section No. 208; thence in a straight line to the north-west angle of Section No. 1 of 3, Square 2; thence between Sections Nos. 17 and 1 of 3 to the southern corner of Section No. 17; thence by the western boundary of said section to its western corner; thence towards the West by a line due north to the Moutere Licensing District, and by the said district to starting point: including Rabbit and other adjacent islands.

Wangamoa.—Bounded towards the West and North by the ocean; towards the East by Sounds County and Marlborough County; and towards the South-west by Stoke Licensing District.

Wai-iti.—Bounded towards the North-east and North by Moutere Licensing District and Stoke Licensing District; towards the East and South-east by Marlborough County to a point due east of the southern angle of the Waimea Survey District; thence due west to the southern angle of the Waimea Survey District; thence by a right line to the south-eastern angle of Section No. 29, Square 4; thence round the southern and western boundaries of that section to its north-western angle; thence by the summit of the Wai-iti Hills to Nicholson's Well; thence by a right line to the north-western angle of Section No. 135, Square 2; thence by a right line to the southern corner of Section No. 103, Square 6, on the boundary of the Moutere Licensing District.

Wangapeka.—Bounded towards the North-east by Moutere and Wai-iti Licensing Districts to the St. Arnaud Range; towards the East by Marlborough and Amuri Counties; towards the South-west by Inangahua County; and towards the North-west by Buller County.

COLLINGWOOD COUNTY.

Rangiora.—Bounded towards the North by the ocean and Golden Bay to the mouth of the River Pariwhakaaho, in Section No. 79; thence towards the East by a line drawn to the summit of Slate River Peak, and along the watershed to the summit of Mount Snowdon; towards the South by the Buller County; and towards the West by the ocean.

Takaka.—Bounded towards the North from the high-water mark of Golden Bay, from the mouth of the River Pariwhakaaho, in Section No. 79, Square 13, to the boundary of Waimea County, near Adele Island; towards the East by Waimea County; towards the South-west by Buller County; and towards the North-west by the Rangiora Licensing District.

BULLER COUNTY.

Charleston.—Bounded towards the North by the summit of the watershed between the Okari River and the Totara River; towards the East by the Mount Buckland watershed and Inangahua and Grey Counties; towards the South by Grey County; and towards the West by the ocean.

Lyell.—Bounded towards the North by the summit of the right watershed of the Lyell River; towards the East and South by Inangahua County; and towards the West by the Lyell watershed, before-mentioned.

Wareatea North.—Bounded towards the North by the Ngakawau River and a line due east from its source to the Lyell Licensing District; towards the East by Lyell Licensing District and Inangahua County; towards the South by the Buller River; and towards the West by the ocean.

Wareatea South.—Bounded towards the North by the Buller River; towards the East by Inangahua County; towards the South by Charleston Licensing District; and towards the West and again towards the North by the ocean.

Karamea.—Bounded towards the North-west and North by the Collingwood County; towards the East by the Counties of Waimea and Inangahua; towards the South by the Lyell and Wareatea North Licensing Districts; and towards the West by the ocean.

INANGAHUA COUNTY.

Hampden.—Bounded towards the North-east by Waimea County; towards the South-east by Amuri County; towards the South by Grey County to Mount Haast; towards the West by a line along the summit of the watershed over Mount Burnett, Mount Victoria, and the Brunner Range to Buller County; and thence towards the North-west by said county.

Boatman's.—Bounded towards the North-west and North-east by Buller County; towards the East by Hampden Licensing District to Mount Victoria; thence towards the West along the watershed of the Wharau and Waitahu Rivers and the watershed of the Waitahu and Boatman's Creek to the Inangahua River; thence by a line due west to the summit of the watershed of the Inangahua and Little Grey Rivers; thence by said watershed of the Inangahua and Little Grey Rivers over Mount Gore to the Grey County; thence towards the South-west, South, and West by Grey County to the Buller County; and towards the North-west by said Buller County.

Reefton.—Bounded towards the North, East, and North-east by Boatman's Licensing District to a point north-east of the confluence of Deadman's Creek with the Inangahua River; thence south-westerly to the Inangahua River; thence by Deadman's Creek to its source; thence by the summit of the watershed of the Inangahua River and Blackman's River to Mount Haast; towards the South by Grey County; and towards the West by Boatman's Licensing District.

Murray.—Bounded towards the East by Boatman's Licensing District; towards the South-east by Hampden Licensing District; and towards the South, West, and North-west by Reefton Licensing District.

GREY COUNTY.

Cobden.—Bounded on the North by the Buller County; on the East by Paparoa Mountains and a straight line to a point in the Grey River one and a half miles east of the mouth of Coal Creek; thence towards the South by said Grey River; and towards the West by the ocean.

Brunnerton.—Bounded towards the West and North-west by Cobden Licensing District and the Buller County; on the North-east by Inangahua County; and on the South-east by the Grey River and Arnold River; thence by the south-eastern and western boundaries of Reserve No. 274 to Grey River; thence by Grey River to Cobden Licensing District.

Paroa.—Commencing at the mouth of the Tere-makau River; thence along the northern bank of said river a distance of two miles; thence in a straight line due north to New River; thence following up course of New River to its junction with the left-hand branch of New River at Marsden; thence up said branch to where it meets a straight line drawn from the junction of Cockabulla Creek and New River to Rata-Tree Peak, by said line to Rata-Tree Peak;

the Rimutaka Range; and thence by the Hutt County.

Featherston.—Bounded on the North-west and South-west by Epuni and Mungaroa Licensing Districts; on the North and East by Greytown Licensing District; on the South and South-east by Palliser Bay; thence along the shore of Cook Strait to Port Nicholson Harbour; and thence along the shore of said harbour to starting point.

HUTT COUNTY.

Karori.—Commencing at the north-western boundary of Section No. 98, Ohariu District, and runs thence easterly, south-easterly, and north-easterly so as to include Sections Nos. 98, 80, 84, 85, 86, and 87, Ohariu District, Nos. 38, 36, 34, 32, 30, 29, 40, and 41, Makara District, Nos. 40, 39, 37, 35, 33, 31, and 30, Karori District, the Town Belt, Nos. 659, 660, Town of Wellington, and along the production of southern boundary of the said Section No. 660 to the shore of Lambton Harbour; thence along the shores of Lambton Harbour, Evans Bay, Port Nicholson Harbour, and Cook Strait to the starting point: excepting always the City of Wellington, as defined in the First Schedule to "The Municipal Corporations Act, 1867."

Porirua.—Commencing at a point in Porirua Harbour where a production of the north-eastern boundary of Section No. 91, Porirua District, strikes the shore, and runs thence southerly so as to include the following Sections: No. 91, Porirua District, Nos. 4 and 3, Pahautanui District, No. 39, Takapu District, Nos. 34, 33, 32, 31, 30, 29, 28, 27, 26, 25, 24, 22, 21, 20, 16, 15, 14, 12, 11, 9, 7, and 5, Horokiwi Road District, and No. 19, Harbour District, to the shore of Port Nicholson Harbour; thence southerly along the shore of the said harbour till it meets the northern boundary of Karori Licensing District; thence westerly along the said boundary to the shore of Cook Strait; and thence along the shores of Cook Strait and Porirua Harbour to starting point.

Mungaroa.—Commencing at the north-eastern corner of Porirua Licensing District, and runs thence southerly along the eastern boundary of the said district to the south-eastern corner of Section No. 39, Tukapu District; thence easterly along the northern boundaries of Sections Nos. 348 and 351, Hutt District, to the north-eastern corner of the latter; thence in a line bearing east (magnetic) till it intersects a line bearing north and south (magnetic) which touches the eastern boundary of D. Richardson's selection of 40 acres in the Pahautanui Agricultural Reserve; thence by a straight line to the north-western corner of Section No. 199, Hutt District; towards the South by Section No. 199 aforesaid and Sections Nos. 64, 63, 62, 228, 229, 231, and 232, Hutt District, to the south-east corner of last-mentioned section; thence by a right line to the south-eastern corner of James Corrie's selection of 120 acres, Hutt District; thence by a line east (magnetic) from said south-east corner to the Wairarapa West County; towards the East by the Featherston, Greytown, and Carterton Licensing Districts; towards the North by Manawatu County; and towards the West by the ocean to the place of commencement.

Epuni.—Bounded towards the North and North-east by the Mungaroa Licensing District; towards the South-east by lines so as to include Sections Nos. 232, 231, 230, 42, 41, 40, 225, 27, 23, 19, 238, 239, 240, 76, 77, and 15, Hutt District; towards the South by the shore of Port Nicholson Harbour; and towards the West by Porirua Licensing District.

MIDDLE ISLAND.

WAIMEA COUNTY.

Motueka.—Bounded towards the North by Collingwood County; towards the East by the ocean to the mouth of the Moutere River; thence along the middle of the Moutere River to the south-eastern angle of Section No. 200, Motueka; thence by the southern boundary of said section and western boundaries of Sections Nos. 5, 9, 11, 28, and 6, Moutere, to the south-western angle of Section No. 6; thence by a line to the western angle of Section No. 44, Moutere, and along the north-western boundaries of Sections Nos. 4, 2, 3, 57, and 56 of Square 3, a portion of south-western boundary of Section No. 56, eastern boundaries of Sections Nos. 48, 49, and 50, Square 3, to the south-eastern angle of Section No. 50; thence by a line to the north-western angle of Section No. 82, Square 3; thence by a line to south-western angle of Section No. 47, Waiwhiro, and along the western boundaries of Sections Nos. 47, 45, and 44; thence westerly to and along the northern boundaries of Sections Nos. 64 and 65 to the southern bank of the Motueka River; thence by the said river to the Pakorou River; thence by that river and the western boundaries of Sections Nos. 27, 55, 90, and 95; thence due west to Collingwood County; and towards the West by Collingwood County.

Moutere.—Bounded towards the North by the Motueka Licensing District; towards the East by the ocean to the northern end of the division-line between Section No. 194, Moutere, and Section No. 26, Waimea West; thence by the south-eastern boundaries of Sections Nos. 194 and 192, Moutere, to the southern angle of Section No. 192; thence by a straight line to the highest point of the ridge at the south-western angle of Section No. 69, Square 2, and along the western boundaries of Sections Nos. 36, 39, 38, 37, Square 2, to the south-western angle of Section No. 37; thence by a straight line to the south-east angle of Section No. 173; thence along the southern boundary of Section No. 173 and a line to the south-west corner of Section No. 126, Rising Sun Valley; thence by a line to the south-west angle of Section No. 161, Square 2; and thence by a straight line to the eastern angle of Section No. 114, Square 2; thence by the southern boundaries of Sections Nos. 114, 113, 112, 111, the western boundary of last-mentioned section, the eastern boundaries of Sections Nos. 108 and 139 to the northern corner of the last-mentioned section; thence by a right line to the south-eastern corner of Section No. 10, Square 6, and by the eastern boundary of Section No. 10 and the western boundaries of Sections Nos. 10, 9, 8, 7, 6, 5, 4, 3, 2, 1, the southern boundary of Sections Nos. 85 and 89; thence by a line to the southern corner of Section No. 103; thence by the southern boundary of Section No. 103 to the Motueka River, and by the middle of that river to the confluence with the Baton River; thence due west to the Buller County; and towards the West by the Buller County and the Collingwood County.

Stoke.—Bounded towards the North by the high-water mark of Tasman Bay, from the northern end of the division-line between Section No. 194, Moutere, and Section No. 26, Waimea West, to the northern angle of Section No. 1, Suburban South; thence along the northern and eastern boundaries of the said section, the eastern boundary of Section No. 4, Suburban South, parts of the north-eastern boundaries of Section No. 12, Suburban South, the north-eastern boundaries of Sections Nos. 11, 6, 7, and 12, in the said district, to the eastern angle of Section No. 12, Suburban South; thence along the south-eastern boundary of same section to the northern angle of

Waimate.—All that area bounded towards the North-east and East by a right line from Mount Egmont to the source of the Waingongoro River, and by that river; towards the South by the sea; towards the North-west by the Taungatara River to its source; and thence by a right line to Mount Egmont, the starting point.

Hawera.—All that area bounded towards the North-east by the confiscation-line before mentioned, and its production (running in the direction of Mount Egmont) from a point at which the Waingongoro River crosses said line to where the Patea River last crosses it; thence towards the South by a right line to the source of the Manawapou River; towards the East by that river; towards the South-west by the sea; and towards the West by the Waingongoro River to the production of the confiscation-line before mentioned, the starting point.

MANAWATU COUNTY.

Kiwitea.—Bounded towards the North-west by Parakaretu Licensing District; towards the North-east by Hawke's Bay County; towards the East by Waipawa County to a point on the Ruahine Range at the intersection with the production of the north-eastern boundary of the Manchester Highway District; towards the South-west by a line from the said point to the Manchester Highway District; thence by the Manchester Highway District to the Rangitikei River.

Manchester.—Bounded towards the North-east by Kiwitea Licensing District; towards the West by Rangitikei County; towards the South-west by the south-western boundary-lines of the Manchester Highway District, and by a line bearing 135° (magnetic) from the south-east corner of that district to the summit of the Tararua Range; and towards the East by Wairarapa West and Waipawa Counties.

Oroua.—Bounded towards the North-east by the Manchester Licensing District; towards the South-east by the centre of the Oroua River; towards the South-west by the north-eastern boundary-lines of the Township of Carnarvon; and towards the North-west by the Rangitikei County.

Taonui.—Bounded towards the North-east by the Manchester Licensing District; towards the South-east by the Wairarapa West County; towards the South-west by the south-western boundary-lines of the Township of Fitzherbert, between the Manawatu River and the summit of the Tararua Range; towards the South by the centre of the Manawatu River; and towards the North-west by the centre of the Oroua River.

Kawakawa.—Bounded towards the North-west by the Rangitikei River; on the North-east by the Oroua District; on the East by the Taonui Licensing District; towards the South by lines to include Sections Nos. 335, 334, Native land, 325, 328, 330, 332, 329, and southern boundary-line of the last section produced to the ocean; and on the West by the ocean to the place of commencement.

Horowhenua.—Bounded towards the North and North-east by the Kawakawa and Taonui Licensing Districts; towards the South-east by the Wairarapa West County; towards the South by the Hutt County; and towards the West by the ocean.

RANGITIKEI COUNTY.

Rangitoto.—Bounded towards the South-east by the centre of Rangitikei River, from its mouth to its intersection by the northern boundary of Block VI., Rangitikei District, produced easterly; thence towards the North by lines so as to include said block and Sections Nos. 12, 55, 53, 52, 51, 46, 45, 42, 41, 40, 36, 35, 31, Block VI., Rangitikei District, 57A, 57, 56, 52, 51, 50, 49, 48, 47, 45, 43, 17, 19, 21, 23, 25,

Turakina District, to the centre of the Makirikiri Stream, by that stream to the Turakina River; and thence towards the North-west by the centre of the Turakina River to the ocean; thence by the ocean to the centre of the Rangitikei River at its mouth.

Porewa.—Bounded towards the North by lines so as to include Blocks CXCIV., CXCV., LXXI., LXXII., LXXIII., LXXV.A, LXXXI., XXXVIII., and Block VIII., Rangitikei District; towards the East by the centre of the Porewa Stream and by the centre of the Rangitikei River; towards the South by Rangitoto Licensing District; and towards the West by the western boundary-lines of Sections Nos. 31, 30, 23, and 22, and of Blocks LXIII., LXIX., LXX., and CXCIV.

Wangaehu.—Bounded towards the North-east by the north-east boundary of the Rangitikei District and the production of the said north-east boundary to the centre of the Wangaehu River; towards the East by lines so as to include Blocks CCXLVII., CCXLVI., CCXXXI., CCLIX., CCLI., CCXII., CCLXXXV., CCLXXXVI., CCLXXXVII., and LXXV.; towards the South and again towards the East by Porewa Licensing District; again towards the South by Rangitoto Licensing District; thence towards the South-west by the ocean; and towards the North-west by the Wanganui County.

Parakaretu.—Bounded towards the South-west by the Porewa and Wangaehu Licensing Districts; towards the North-west and North by Wanganui County; towards the North by Hawke's Bay County; and towards the South-east by Manawatu County.

WAIRARAPA EAST COUNTY.

Wairarapa East.—Bounded towards the West by the Alfredton, Masterton, Carterton, and Greytown Licensing Districts to Cook Strait; thence towards the South by Cook Strait and the ocean to the mouth of the Waimata Stream; thence towards the North-east and North by the Porangahau and Woodville Licensing Districts to the place of commencement.

WAIRARAPA WEST COUNTY.

Alfredton.—Bounded towards the North by the Waipawa County; towards the East and South-east by the Wairarapa East County; towards the South and South-west by the Mangara Stream and by a line bearing 300° (magnetic) from a point on the said stream where the western boundary of Section No. 28, Rangitumau Block, strikes it to the summit of the Tararua Range; and towards the North-west by the Manawatu County.

Masterton.—Bounded towards the North-east by Alfredton Licensing District; towards the South-east by Wairarapa East County; towards the South and South-west by the centre of the Waingawa River to its source, and by a line to the trig. station on Puke-moremore; thence towards the West by the Manawatu County.

Carterton.—Bounded towards the North and North-east by Masterton Licensing District; towards the South-east by the Wairarapa East County; towards the South-west by the centre of the Waiohine River to a point due east of Mount Hector; thence due West to the summit of Mount Hector; and towards the North-west by the Manawatu County.

Greytown.—Bounded towards the North and North-east by the Carterton Licensing District; towards the East and South-east by the Wairarapa East County; towards the South by the shore of Palliser Bay; towards the West by the Ruamahunga River and the eastern shore of the Wairarapa Lake, by the centre of the Tauherenikau River to its source; thence by a line west (magnetic) to the summit of

to the Ngahape Stream; thence down that stream to the Hapuka Line; thence towards the North along that line to the sea-coast at Black Head; and thence towards the East by the ocean.

WANGANUI COUNTY.

Makirikiri.—Bounded on the North from a point in the centre of the River Wanganui where the production of the northern boundary of Campbelltown strikes it, and runs thence easterly along the said production and northern boundary to the eastern boundary of the said town; thence southerly along the said eastern boundary and the same produced to the south side of No. 2 Line; thence easterly along the said line to the north-east corner of Section No. 33; thence southerly to the north-west corner of Section No. 21; thence in lines so as to include Sections Nos. 21, 22, 23, 24, 25, 26, 27, 107, 136, 129, 58, 59A, 271, 199, 206, 363, 365, 362, 361, 352, 351, 342, 343, and 344; thence by the centre of the Makirikiri Stream to the northern boundary of Section No. 305; thence along the said northern boundary to the western boundary of Section No. 312; thence northerly and easterly along the western and northern boundaries of the said section and the production of the northern boundary of the same to the centre of the Wangaeahu River; thence down the centre of said river to the sea; thence westerly along the shore of Cook Strait to the centre of the River Wanganui; thence up the centre of said river to starting point.

Westmere.—Commencing at the north-west corner of Section No. 241 and running easterly to Section No. 15 so as to include Sections Nos. 241, 245, 239, 244, 170, 157, 156, 91, 90, 89, 103, 85, 84, 83, 82, 81, 80, and 15; thence southerly and easterly along the western and southern boundary-lines of the Wanganui Town Belt and the production of the latter to the centre of the Wanganui River; thence down the centre of said river to the sea; thence westerly along the shore of Cook Strait to the mouth of the Waitotara River; thence up the centre of said river to a point where the production of the northern boundary-line of the Waitotara (purchased) Block strikes it; thence easterly along the said boundary-line and along the northern boundary-lines of the Kai Iwi Block and of the Kaiwatu and Koatanui Block to the centre of the Mangaone Stream; thence southerly along the centre of said stream and along the centre of the Kai Iwi Stream and the western boundary of the Wanganui (purchased) Block to starting point.

Waverley.—Bounded towards the North-west by the Taranaki County; towards the North-east, South-east, and again towards the North-east by the West Taupo and East Taupo Counties; towards the East by the Havelock Licensing District; towards the South and again towards the East by the Rangitikei County; again towards the South by the Makirikiri, Brunswick, and Westmere Licensing Districts and the ocean; towards the West by the Patea River.

Brunswick.—The boundary commences at a point in the River Wanganui where the production of the northern boundary of Section No. 202, right bank Wanganui River, strikes it, and runs thence down the centre of the said river to a point in the centre of the said Wanganui River where the production of the north-eastern boundary of the Upokongaro Block I. strikes it, and runs thence southerly to the south-east corner of Section No. 42 so as to include the Upokongaro Block I., Section No. 280, the Waipakura Native Reserve, and Sections Nos. 353, 360, 295, 293, 292, 272, 116, 115, 114, 113, 112, 57, and 42; thence westerly along the northern boundary of the Makirikiri Licensing District to the centre of the Wanganui River; thence up the centre of the said river till it

intersects the production of the northern boundary of Suburban Section No. 14; thence westerly to the western boundary of the Wanganui Town Belt; thence southerly along the said western boundary to the eastern corner of Section No. 15; thence westerly along the northern boundary of the Westmere Licensing District to the south-west corner of Section No. 131; and thence northerly to the starting point by lines so as to include Sections Nos. 131, 132, 133, 134, 229, 193, 60, 69, 185, 182, 206, 205, and 202, the starting point.

TARANAKI COUNTY.

Omata.—Bounded towards the West by the ocean, from the Taungatara River to the Waiwakaiho River; thence in a southerly direction by the last-mentioned river to the southern boundary of Allotment No. 61, Hua and Waiwakaiho Hundred; thence in an easterly direction by the said boundary to the Mangoraka River; thence by the last-mentioned river to its source; thence by a right line to the summit of Mount Egmont; and thence by the northern boundary of the Patea County to the point first mentioned.

Moa.—Bounded towards the North by the ocean, from the mouth of the Waiwakaiho River to the eastern boundary of the Bell District; thence in a southerly direction by the said boundary of the Bell District and the east boundary of the Tarurutangi District to the north boundary of Allotment No. 204, Huirangi District; thence by the south boundary of Allotments Nos. 203 and 127 to the Worthy Road; thence by the west side of the said road to the northern boundary of Allotment No. 205; thence in an easterly direction by the said boundary to the north-east corner of said Allotment No. 205; thence by the west and south boundaries of Allotment No. 206 to the Richmond Road; thence by the west side of said road to the northern boundary of Allotment No. 221, Huirangi District; thence by the said boundary to the north-east corner of the said allotment; thence in a southerly direction by the east boundary of the Moa District to the Kurapiti Stream; thence by the said stream to its junction with the Manganui River; thence in a southerly direction by the last-mentioned river to the south boundary-line of the Manganui Block; thence in an easterly direction by the south boundary of the Manganui and Huiroa Blocks to the north-west corner of Mangao-tuku Block; thence by the west boundary of the last-mentioned block to its south-west corner; thence in a south and westerly direction by the boundary of the Patea County to the summit of Mount Egmont; and thence by eastern boundary of Omata Licensing District to the ocean.

Waitara.—Bounded towards the South-west by the Moa Licensing District; towards the North and West by the ocean to the mouth of the Mokau River; towards the North-west and North by Kawhia County; towards the East by the Waverley Licensing District to the south-west corner of the Mangaotukea Block, the place of commencement.

PATEA COUNTY.

Otoia.—Bounded towards the West by Hawera County; towards the East by Waverley Licensing District; and towards the South-west by the ocean.

HAWERA COUNTY.

Ngaire.—All that area bounded towards the North and North-east by a right line from Mount Egmont to the source of the Patea River, and by said river to where it first crosses the confiscation boundary-line running in the direction of Mount Egmont; towards the South-west by said confiscation-line and its production to the Waingongoro River; by said river to its source; and by a right line to Mount Egmont, the starting point.

towards the South-west by that river to the ocean; and again towards the South by the ocean to the starting point.

HAWKE'S BAY COUNTY.

Meanee.—Commencing at the mouth of the Tutae-kuri River in the Ahuriri Lagoon, following up that river to the western boundary of Block I., Puketapu; thence following the western boundary-line of that block to the north-west corner thereof; thence following the boundary-line between the Meanee Suburban Sections and the Puketapu District to the Ahuriri Lagoon; thence along the edge of that lagoon to the Western Spit; thence by a right line bearing east to the boundary of the Municipality of Napier; thence along that boundary to the northern boundary of the Whareomaranui Block, and along that boundary to the starting point at the mouth of the Tutae-kuri River.

Heretaunga.—Commencing at the mouth of the Ngaruroro River, following along the sea-coast to the south boundary of the Municipality of Napier, and following along the southern and western boundaries of that municipality to the north-eastern boundary of Whareomaranui Block, along its north-western boundary to the mouth of the Tutae-kuri River, up that river to the dry channel of the Tutae-kuri at Pawhaka-ro, and up that channel to the Tutae-kuriwaimate Stream; thence down that stream to the Waitio Stream, up that stream to where the Ngaruroro River flows into it, and thence down the old bed of the Ngaruroro River to the northern boundary of the Havelock Licensing District; and from thence along that boundary and the western boundary of the Clive Licensing District to the starting point at the mouth of the Ngaruroro River.

Puketapu.—Bounded towards the North by Clyde Licensing District and East Taupo County; towards the West by East Taupo County to Trig. Station 65A; thence by a right line to the north-western corner of the Matapiro Native Block; thence towards the South-west by said Native block; towards the South and East by the Heretaunga and Meanee Licensing Districts and the ocean to the Waihua River.

Clive.—Bounded towards the North and East by the ocean; towards the South by Waipawa County to the north-east corner of Block LXVIII., Oero District; thence towards the West along the western boundary of the Waimarama Native Block to the Ngamangatawa Stream, down that stream and the Maraetotara Stream to the southern boundary of Block XII., Kidnapper District, along that boundary to the Mangangarara Stream, down that stream to the Tukituki River; thence down that river to a point bearing due east (magnetic) from the Te Mata Trig. Station, from that point running in a straight line to said trig. station, and from thence along the eastern and north-eastern boundaries of Havelock Suburban Section No. 44 and the north-eastern boundaries of Havelock Suburban Sections Nos. 43, 32, 11, 12, and 52 to the Ngaruroro River; thence down that river to the mouth of the Tataekuriwaimate Stream, up that stream to A. McHardy's south boundary, and along his boundary through the Pakowhai Native Block to the Te Punga Native Block; thence along the boundary between the Pakowhai and Te Punga Blocks to the south-east boundary of Section No. 12, Papakura, and along that boundary to the Totara Creek, down that creek to the Waitangi Creek, down said creek to Waitangi Bridge on the main road; thence along main road to north-east boundary of Taumatua Block, along that boundary to Waitangi Creek, down that creek to Ngaruroro River, and down that river to its mouth.

Havelock.—Bounded towards the North by East Taupo County; towards the West by Wanganui

County; towards the South-west and South by the Rangitikei, Manawatu, and Waipawa Counties; towards the East and North-east by Clive, Heretaunga, and Puketapu Licensing Districts.

WAIPAWA COUNTY.

Norsewood.—Commencing at the junction of the Wangai and Mangapuaka Streams at the western boundary of the Porangahau Licensing District, follows down the Mangapuaka Stream to the Manawatu River, up that river to its junction with the Mangatewainui River, and up that river to a point due east from the south-east corner of Rural Section No. 1, Whakaruatapu; from that point running in a straight line due west to the said corner of Section No. 1; thence along the southern boundary of Sections Nos. 1 and 2 to the Whakaruatapu Stream; thence running in a straight line due west to the summit of the Ruahine Range, along the summit of that range to the southern boundary of the Ruataniwha Licensing District, and thence along the south and west boundaries of that district to the starting point at the junction of the Wangai and Mangapuaka Streams.

Woodville.—Starts at the trig. station on Whahataura at the western boundary of the Porangahau Licensing District, follows along that boundary to the southern boundary of the Norsewood Licensing District, along that boundary to the summit of the Ruahine Range; thence along the boundary of Manawatu County to the Wairarapa West County; thence along the boundaries of the Wairarapa West and East Counties to the starting point at the trig. station at Whahataura.

Waipawa.—Bounded towards the North by Hawke's Bay County; towards the East by the Patangata Licensing District; towards the South by the centre of the Waipawa River to the junction of the north and south branches of that river; thence up the centre of the northern branch of the Waipawa River to its junction with the Makaroro River at the southern boundary of the Hawke's Bay County.

Patangata.—Bounded towards the South by the Porangahau Licensing District to the Tangatupuru Stream; thence towards the West down that stream and the Mangatarata Stream to the Tukituki River; thence up that river to its junction with the Waipawa River, and up the Waipawa River to the eastern boundary of Block XLVI., Patangata District, follows along the eastern boundary of Blocks XLVI. and XLVII. and the northern boundary of Block XLVII. to the middle of Te Aute Road, along the middle of the Te Aute Road to the road from Patangata to Te Aute; thence towards the North by Hawke's Bay County to the ocean; and towards the East by the ocean.

Ruataniwha.—Bounded towards the North-east by Waipawa Licensing District and Patangata Licensing District; towards the East and South by the Patangata, Porangahau, and Norsewood Licensing Districts; and towards the West by Manawatu County.

Porangahau.—Bounded towards the South by the Wairarapa East County to the Whahautara Trig. Station; thence towards the West along the western boundary of the Tautane Block to its north-western extremity; thence in a line bearing north-north-east to the source of the Tangaruhe Creek; thence in a line bearing north-west to the southernmost corner of Block LXXVII., Porangahau District, on the Mangapuaka Creek, down that creek to the Wangai Stream, up that stream and along the western boundary of Block LVI. to the Tauraekaitai Stream; thence down that stream to the western boundary of Block XXXVII., along that boundary to the Purinui Stream, and up that stream to the western boundary of Block VII., along that boundary

North-east by a line forming the north-eastern boundary of the said Section No. 74 to a stream; thence by that stream and by a line forming the north-eastern boundary of Section No. 55, all of the Parish of Waipa; towards the East by a right line drawn from the eastern corner of said Section No. 55 to the north-eastern corner of Section No. 167; thence by lines forming the eastern boundaries of Sections Nos. 167 and 173, Parish of Karamu, to a stream; thence by that stream to the Waitetuna River; thence by that river to the southern boundary of Section No. 60; again towards the South by lines forming the southern boundaries of Sections Nos. 60, 61A, and 61, Parish of Whaingaroa; towards the South-east by lines forming the south-eastern boundaries of Sections Nos. 61, 62, and 63; thence by a right line to the easternmost angle of Section No. 104, and by lines forming the south-eastern boundaries of Sections Nos. 104, 103, 97, and 100, all of the said Parish of Whaingaroa, and Section No. 101, Parish of Karioi, to the south-easternmost angle of last-mentioned section; thence again towards the North-east by a right line to the Matau (old pa) on the Pakoka Creek; and thence by that creek to the Aotea Harbour; thence again towards the East and South-east by the said harbour; towards the West by the sea; and again towards the North by Whaingaroa Harbour to the starting point.

COROMANDEL COUNTY.

Harataunga.—Bounded towards the West, North, and East by the ocean; again towards the East by Mercury Bay Highway District; and towards the South by Thames County.

Mercury Bay.—Bounded towards the North and East by the ocean; towards the South-west by Thames County; and towards the West by Harataunga Licensing District.

THAMES COUNTY.

Hastings.—Bounded towards the North by Coromandel County; towards the East by the ocean; towards the South by the Otahu River; thence by a right line to the source of the Hikutaia River; thence by that river to its junction with the Waihou; and thence by a line due west to the Waikato County; towards the West by the Waikato County, the ocean, the Highway Districts of Parawai, Kauaeranga, and Waiotahi; and again by the ocean to the place of commencement.

Waiotahi.—Bounded towards the North by Hastings Licensing District; towards the East by Hastings Licensing District; towards the South by Kauaeranga Highway District; and towards the West by the Borough of Thames.

Kauaeranga.—Bounded towards the North by Waiotahi Licensing District; towards the East by Hastings Licensing District; towards the South by Parawai Highway District; and towards the West by Thames Borough.

Ohinemuri.—Bounded towards the North by Hastings Licensing District; towards the East by the ocean; towards the South-east and South by Tauranga and Piako Counties; and towards the West by the Waikato County.

Parawai.—Bounded towards the North-west and North by the Borough of Thames and the Kauaeranga Licensing District; towards the East, South, and South-west by Hastings Licensing District to the place of commencement.

TAURANGA COUNTY.

Katikati.—Bounded towards the North-west by Thames County; towards the East by the ocean; towards the South by the Aoangatete River to its intersection with the road between Lots Nos. 4 and 5, in the Parish of Apata; and from thence by a

right line to the western boundary of the county at Puapuatirohia; and towards the West by Piako County.

Waimapu.—Bounded towards the North by Katikati Licensing District and Tauranga Harbour; towards the North-east by the ocean; towards the South-east and South by a right line from the mouth of the Wairakei Stream to Otara; and from thence to Otanewainuku, and thence to Poutihi; and towards the West by Piako County.

Rotorua.—Bounded towards the North by the ocean; towards the North-west and again towards the North by the Waimapu Licensing District; towards the West by the Patetere Licensing District; towards the South by East Taupo County; again towards the West by East Taupo County; again towards the South by Wairoa County; thence towards the South-east and again towards the South by Cook County; and towards the East by a right line due north from northern boundary-line of Cook County to the south-western corner of Opotiki Highway District, and by said highway district to the ocean.

WHAKATANE COUNTY.

Waioeke.—Bounded towards the North-west by the ocean; towards the East and South-east by Cook County; and towards the West by Rotorua Licensing District.

COOK COUNTY.

Tolago.—Bounded on the North-west and West by the Waioeke Licensing District, from Maungapohatu to Cape Runaway; thence towards the North and East by the ocean to Paritu; thence towards the South by a right line to the junction of Ruakituri and Huangaroa Rivers, and by the centre of said Ruakituri River to its source; and thence by a right line to Maungapohatu, the place of commencement: excepting the Gisborne Licensing District, hereinafter described.

Gisborne.—Bounded towards the West from the mouth of the Waipaoa River to a point on said river called Te Moari; thence by lines 1665 links, 1600 links, 1280 links, 1664 links, 443 links, 700 links, 10100 links, and 15175 links to Te Matatu, being the northern boundary of the Muhunga Block; thence by lines along the eastern boundary of the aforesaid block 8805 links, 800 links, 1095 links, 922 links, 712 links, 573 links, 3602 links, 1030 links, 958 links, 3000 links, 5157 links, and 1750 links to the Taruheru River; thence by that river and part of the Borough of Gisborne to the sea; towards the South by the sea to the mouth of the Waipaoa River, the starting point.

WAIROA COUNTY.

Waikaremoana.—Bounded towards the South-west by the Wairoa River, from its mouth to its junction with the Waiou River; thence by that river to its junction with the Waikari Tahiki Stream; thence by that stream to Lake Waikaremoana, skirting said lake in an easterly direction to the boundary of the Rotorua Licensing District; thence towards the North-west by said Rotorua Licensing District; thence towards the North-east by the Tolago Licensing District; and thence by the sea to the place of commencement.

Clyde.—Bounded towards the North-east by the Waikaremoana Licensing District; towards the North-west by the Rotorua Licensing District to its southernmost angle; towards the South-west by a straight line to the source of the Te Hoe River; thence by the Te Hoe River to its junction with the Mohaka River; thence by the Mohaka River to the 39th parallel; thence towards the South by the 39th parallel easterly to the Waihua River; thence again

of Pepepe, and by the Tutaikohea Creek to the Waikato River; towards the North-east by the centre of the said river, from the Tutaikohea Creek aforesaid to the north-western boundary of the Parish of Pukete; towards the South-east by part of the north-western boundary of the said parish, from the Waikato River before mentioned to the centre of the road which forms the eastern boundary of Allotment No. 91 of the Parish of Horotiu; again towards the North-east by the centre of the last-named road and by the centre of the road which forms part of the northern boundary of Allotment No. 146 and the whole of the northern boundary of Allotment No. 147 of the Parish of Pukete, and by the said road continued south-easterly to the north-eastern angle of Allotment No. 90 of the parish last named; thence easterly by the centre of the road which forms the eastern boundary of Allotment No. 90 aforesaid, the eastern boundaries of Allotments Nos. 91, 93, 94, and 96 to the northern boundary of the Parish of Tuhikaramea; towards the South by the centre of the road which forms the northern boundary of the Parish of Tuhikaramea aforesaid to the north-eastern angle of Allotment No. 82 of the Parish of Tuhikaramea; towards the East by the eastern boundary of Allotment No. 82 last mentioned and the eastern boundaries of Allotments Nos. 83, 84, 85, and 86 to the centre of the road which forms the eastern boundaries of Allotments Nos. 67, 66, 54, and 55 of the parish aforesaid, and by the centre of said road last described to its junction with the road at the south-eastern angle of Allotment No. 55 aforesaid; towards the South by the centre of the road forming the south-western boundaries of Allotments Nos. 55, 53, 52, 51, 48, 47, 46, and 45 of the Parish of Tuhikaramea, and by the centre of the road forming the south-eastern boundaries of Allotments Nos. 26, 25, 24, 23, 22, 21, 20A, 20, 19, and 18 of the parish aforesaid to the Waipa River; and towards the West by the said river, from the centre of the road which forms the south-eastern boundary of Allotment No. 18 before mentioned to the road near the mouth of the Timaru or Bluenose Creek; thence westward by the said road for a distance of about 88 chains; thence by a right line bearing due north to the Hakarimata Range; thence by said range and by a right line bearing north-east to the south-western boundary of Allotment No. 15 of the Parish of Pepepe first mentioned, the point of commencement.

Hamilton.—Bounded towards the North-east by the middle of the Waikato River, from a point in line with the southern boundary of Allotment No. 110, Parish of Horotiu, to a point opposite the mouth of Mystery Creek; thence towards the South-east to and by said creek to the eastern side of the road which forms the western boundary of Allotment No. 312A; thence by Allotment No. 312A aforesaid, Allotments Nos. 312 and 311, a road, and Allotment No. 308, Parish of Te Rapa; thence crossing a road and along the western side of said road to the middle of the road which forms the northern boundary of Allotment No. 301, Parish of Ngaroto; thence towards the South by the middle of the road which forms the northern boundaries of Allotment No. 301 aforesaid, Allotments Nos. 314, 315, 316, 317, and 333; again towards the East by last-mentioned lot, Lots Nos. 334, 335, 336, 337, 338, 339, and 340, Parish of Ngaroto aforesaid; again towards the South by Allotments Nos. 381 and 382, a road, Allotments Nos. 364 and 363, a road, Allotments Nos. 362 and 359, a road, Allotments Nos. 358 and 119, Parish of Ngaroto, to Heather's Creek, Mangao-tama; thence along the left bank of that creek to the Waipa River; again towards the East by the centre of said river until its junction with the Punui River; towards the South by the confiscation bound-

ary-line to Mount Pirongia; towards the South-west by a line from Mount Pirongia aforesaid to Mount Tahuanui; and thence by a line to the summit of the Teriki Range, where the Native track crosses the said range; thence by a right line to the source of the Waitetuna River; thence towards the North-west by the north-western boundary of the Karamu Highway District; towards the North by the Parish of Waipa to the Waipa River; thence again towards the East by the Newcastle Licensing District; again towards the South, West, South-west, and North-west by said district to the place of commencement.

Mangapiko.—Bounded towards the North by the Hamilton Licensing District to the north-east corner of Lot No. 381, Parish of Ngaroto; thence by a line bounding the Rangiaohia Highway District in a south by west direction to the Alexandra and Ohaupo Road; thence by a line bounding the Rangiaohia Highway District in a south by east direction to Lake Ngaroto; thence along the western, southern, and part of the eastern shores of said lake; and thence in a southerly direction by lines bounding the Rangiaohia Highway District to the Punui River; thence along the north bank of said river to its junction with the Waipa River; thence along the eastern bank of the Waipa River to Heather's Creek, the place of commencement.

Rangiaohia.—Bounded towards the North-east by the Hamilton Licensing District and the Parish of Ngaroto; towards the South-east by the said parish; again towards the North-east by the Parish of Punui to the north-eastern corner of Lot No. 158 of the said parish; again towards the South-east by the centre of the road which forms the south-eastern boundary of Lot No. 158 aforesaid; thence by centre of last-named road to the north-eastern angle of Lot No. 31; thence by south-eastern boundary of said lot and by the south-eastern boundaries of Allotments Nos. 32, 55A, and 55, the crossing of a road 100 links wide, and by the eastern boundaries of Allotments Nos. 110, 107, 106, 105, 104, 103, 102, and 101, by the crossing of another road of width aforesaid, and by the south-eastern boundary of Lot No. 121 to the Punui River; towards the South-west by the said river from the south-eastern angle of Allotment No. 121 of the Parish of Punui last named to its confluence with the Ruapaha Creek; thence towards the West and North-west by the Mangapiko Licensing District and the Hamilton Licensing District to the place of commencement.

Pukekura.—Bounded towards the North-west by the Hamilton Licensing District; towards the North-east by the Waikato River; towards the South-east by West Taupo County; and towards the South-west and North-west by the Rangiaohia Licensing District.

RAGLAN COUNTY.

Raglan.—Bounded towards the North and West by the Whaingaroa Harbour, from Ohira Creek to the eastern boundary of Te Akau Block; towards the West by the said eastern boundary to the north-western corner of Section No. 59; again towards the North by a line forming the northern boundary of aforesaid section; again towards the West and North by lines forming the western and northern boundaries of Section No. 56 to an estuary of the Whaingaroa Harbour; thence across and along the eastern bank of the said estuary to the north-western corner of Section No. 33; thence by a line forming the northern boundary of the said section; again towards the West by a line forming the western boundary of Section No. 72; towards the South and again towards the West and North by lines forming the southern, western, and northern boundaries of Section No. 71; again towards the West by lines forming the western boundaries of Sections Nos. 73 and 74; towards the

produced to the centre of the road which forms its south-western boundary; thence northerly by the centre of said road to the south-eastern angle of Allotment No. 102, Parish of Maungatawhiri aforesaid; thence by a right line due south to the southern side of said road; thence westerly by the southern side of said road to the eastern boundary of Allotment No. 103 and by the eastern and southern boundaries of Lot No. 103 aforesaid to the road at its south-western angle; thence southerly by the eastern side of said road to a point being the production in an easterly direction of the northern boundary of Allotment No. 171; thence crossing said road at the place last described and following the northern boundary of Allotment No. 171 aforesaid to the road which forms its north-western boundary, and continuing southerly along the eastern side of said road to the south-western angle of Allotment No. 169; thence crossing said road and continuing along the northern boundary of Allotment No. 168 and part of the eastern and the whole of the northern boundary of Allotment No. 156 to the road at the north-western angle of last-named lot; thence crossing said road and continuing northerly along its western side to its junction with the road which forms the north-western boundary of Lot No. 147; thence continuing westerly by the western side of said road to its junction with the road which forms the northern boundary of said Lot No. 147; thence by the southern side of said road to the north-western angle of Allotment No. 20 of Suburban Section No. 2, Parish of Maungatawhiri; thence crossing said road and continuing northerly along its western side to the northern boundary of Allotment No. 18, also of Suburban Section No. 2, Parish of Maungatawhiri aforesaid; thence by the northern boundary of Lot No. 18 aforesaid, the northern boundary of Lot No. 13, and said last-named boundary produced to the centre of the Great South Road; and towards the South-west by the centre of the Great South Road to its junction with the road which traverses Allotment No. 49 of the Parish of Opaheke first mentioned, the place of commencement.

Maungatawhiri.—Bounded towards the North-east and North-west by the Karaka Licensing District to the road which forms the boundary between Allotments Nos. 40 and 43 of the Parish of Opaheke; and thence towards the East by the Great South Road to the Whangamarino River, and by the said river to the Waikato River; towards the South by the Waikato River aforesaid; and towards the West and North-west by the Karaka Licensing District.

Pokeno.—Bounded towards the West by the Maungatawhiri Licensing District; towards the North and North-east by the Paparata Licensing District to the north-eastern boundary of Allotment No. 34, Parish of Otau, by a right line; thence to the confiscation boundary at a point where it joins the south side of road which forms southern boundary of Allotment No. 36, said parish; thence by said confiscation boundary-line to the northern boundary of Allotment No. 39, Parish of Koheroa; thence westerly by said boundary to the north-western angle of said Allotment No. 39 and continuing along the western boundary of said Allotment No. 39 to the centre of the Pukorokoro Road; thence towards the South-west by the centre of said road to the south-eastern boundary of Allotment No. 37 of the Parish of Koheroa aforesaid; thence by the south-eastern and part of the south-western boundaries of said Allotment No. 37 to the centre of the Pukorokoro Road before mentioned, and continuing thence along the centre of said road to the eastern boundary of the Mercer Highway District; thence towards the East and South by the eastern and southern boundaries of said highway district to the

Waikato River; and thence towards the South-west by said river to the place of commencement.

WAIKATO COUNTY.

Rangiriri.—Bounded towards the North-west by the Manukau County; towards the West by the Waikato River; towards the South-east by the Mangawara River to its source; thence by a right line due east to the Ohinemuri Licensing District; and towards the East by the Hastings and Ohinemuri Licensing Districts.

Kirikiri.—Bounded towards the North by the Rangiriri Licensing District; towards the West by the Waikato River; towards the South by a line commencing at the junction of the Mangaone with the Mangaonua Creek; thence along the latter creek in a northerly direction to a road 2 chains wide; thence along the said road in a south-westerly direction between Lots Nos. 40, 49, 50, and 51 to a road 1 chain wide running in an easterly direction; thence along that road past and between Lots Nos. 40, 41, 54, 39, 38, and 56 to the south-eastern angle of Lot No. 38; thence along a road 1 chain wide running in a north-easterly direction past and between Lots Nos. 38, 42, 32, and 27 to an angle near the south-west corner of Lot No. 27; thence in an easterly direction past and between Lots Nos. 27, 43, 28, 44, 45, and 82 to a point on the north-western boundary of Lot No. 46; thence along said north-west boundary in a north-easterly direction to the north corner of said lot; thence along the north-east boundary of said Lot No. 46 to a road 1 chain wide running north-easterly and between Lots Nos. 149 and 84 to the northern corner of the last-mentioned lot; thence in an easterly direction to south-west corner of Lot No. 128; thence along the southern boundaries of Lots Nos. 128 and 130 to a road 1 chain wide; thence along said road in a northerly direction to northern boundary of Lot No. 134; thence along northern boundaries of Lots Nos. 134, 136, and 141 to south-eastern corner of Lot No. 135; thence along north-east boundaries of Lots Nos. 141 and 142 to a road 1 chain wide; thence in a northerly direction along said road past Lots Nos. 143, 144, 145, and 148 to north-west corner of Lot No. 148; thence along the southern boundary of Lot No. 147 to the confiscated boundary-line; and towards the East by the Piako County to the point of commencement.

Cambridge.—Bounded towards the North by the Kirikiri Licensing District; towards the East by the Piako County; and towards the South and West by the Waikato River to the point of commencement.

PIAKO COUNTY.

Waitoa.—Bounded towards the West by Waikato County; towards the North by Thames County; towards the East by the Waihou River; towards the South-west by a right line from the said river where the production of south-eastern boundary-line of Aratiatia Block intersects its left bank to the north-eastern corner of Lot No. 1074 (Pourewa Block); thence again towards the East by the Waitoa Stream to the north-eastern boundary of the Te Tapui Block; thence towards the South by last-mentioned block and the Hinuwera Block No. 2 to the Waikato County, the place of commencement.

Te Aroha.—Bounded towards the East and South-east by Tauranga County; towards the South-west and North-west by West Taupo County; towards the West by West Taupo and Waikato Counties; towards the North and again towards the West by Waitoa Licensing District.

WAIPIA COUNTY.

Newcas'le.—Bounded towards the North by the southern boundary of Allotment No. 15 of the Parish

of Lot No. 112 aforesaid and the north-western boundary of Lots Nos. 174, 173, 133, and 136 of the Parish of Hunua aforesaid; thence by the south-western boundaries of Lots Nos. 135, 78, and 22 of said parish to Hewlin's line; thence by Hewlin's line to the north-eastern angle of Lot No. 31, Parish of Hunua aforesaid; thence following the north-eastern and south-eastern boundaries of Allotment No. 31 aforesaid and the south-eastern boundaries of Lots Nos. 29, 28, and 27 of the Parish of Hunua aforesaid, and part of the eastern and southern boundaries of Lot No. 3 of the Parish of Opaheke to the Wairoa and Papakura Road; thence by the middle of that road to the Great South Road; towards the West by the middle of the Great South Road, from the Wairoa and Papakura Road as far northward as a point on it being the production of the road between Lots Nos. 26 and 33, Papakura Parish; and towards the North-west by a straight line from the point last described to the road between Lots Nos. 26 and 33 aforesaid; and thence by the middle of that road as far eastward as Lot No. 29 of the Parish of Papakura; thence by the south-eastern boundary of Lot No. 29, the southern and south-eastern boundaries of Lot No. 39, and the south-eastern boundary of Lot No. 58, all of the Parish of Papakura; thence by the dividing line of the Parishes of Papakura and Wairoa aforesaid and by the north-western boundary of the last-named parish to the Umupuea Native Reserve first mentioned, the point of commencement.

Hunua.—Bounded towards the North-west by the Wairoa Licensing District, from Hewlin's line, Manukau Harbour, to the Wairoa River; towards the North-east by the Wairoa River and the Mangawhean River to the south-eastern angle of Lot No. 212; thence towards the South by the south-eastern boundaries of Lots Nos. 212 aforesaid, 211, 210, 209, 202, 191, 37, and 199 of the Parish of Hunua, and the south-eastern boundaries of Lots Nos. 46 and 39 of the Parish of Opaheke to the Great South Road; thence towards the West by the Karaka Licensing District and the waters of the Hingahia and Puhurehure Creeks to the point of commencement.

Opaheke.—Bounded towards the West by the Maungatawhiri Licensing District; towards the South by the Paparata Licensing District; towards the East by the eastern boundaries of Sections Nos. 11 and 10; thence by a straight line from the north-east corner of Section No. 10 to south-east corner of Section No. 38, by the eastern boundaries of Sections Nos. 38 and 8, across a road-line, and by the eastern boundary of Section No. 4; thence towards the North-west by the north-western boundary of said Section No. 4 to the Wairoa River; thence by that river to the southern boundary of Hunua Parish; thence towards the North by said parish and the Hunua Licensing District to the place of commencement.

Paparata.—Commencing at a point on the centre of the Great South Road at its junction with the road which traverses Allotment No. 49 of the Parish of Opaheke; bounded towards the North by a line from the centre of the Great South Road, from the point last-named to the southern side of the road which traverses Allotment No. 49 of the Parish of Opaheke aforesaid; thence by the southern side of the said road which forms the northern boundaries of Lots Nos. 97, 96, 94, and 93 of small lots known as the Bombay Settlement, and also the northern boundaries of Allotments Nos. 163, 218, and 198, and continuing along the south side of said road to its junction with the road which forms the eastern boundary of Allotment No. 164; thence crossing said road and continuing along its eastern side to the northern boundary of Allotment No. 166 of the Parish of Opaheke aforesaid; thence by the northern

and part of the eastern boundaries of Lot No. 166 last named and the northern boundary of Allotment No. 169 to the road which forms its eastern boundary; thence southerly by the eastern side of said road to a point being the production in a westerly direction of the northern boundary of Allotment No. 171, and crossing said road at the point last named to the north-western angle of Allotment No. 171 aforesaid, and by the northern boundary of Allotment No. 171, the crossing of the road which forms its eastern boundary to the westernmost angle of Allotment No. 172; thence by the eastern side of said road to the northernmost angle of Allotment No. 172 aforesaid; thence by the western side of the road which forms the north-eastern boundary of said Lot No. 172 to its junction with the road which forms the northern boundary of Allotment No. 107 of the Parish of Maungatawhiri; thence crossing the road which forms the eastern boundary of Lot No. 172, Parish of Opaheke aforesaid, and continuing along the northern side of the road which forms the western boundary of Lot No. 107 of the Parish of Maungatawhiri aforesaid to the south-western angle of Allotment No. 115, Parish of Opaheke aforesaid; thence by the western and part of the northern boundary of Allotment No. 115 last-named and the western boundary of Allotment No. 118, also of the Parish of Opaheke aforesaid, to the southern side of the road which forms its northern boundary; thence by the southern side of the said road to the south-eastern angle of Lot No. 118 aforesaid; thence by part of the southern boundary of Lot No. 118 last named and the eastern boundary of Lot No. 116, Parish of Opaheke aforesaid, to the road which forms the southern boundary of Lot No. 117 of the parish last named; thence by the northern and western sides of said road which form the southern and western boundaries of Lot No. 117 aforesaid and also form part of the eastern boundary of Lot No. 90 to the northern boundary of Lot No. 131 of the Parish of Opaheke aforesaid; thence crossing said road and by the northern boundary of Lot No. 131, the crossing of a road 100 links wide, and the northern boundary of Lot No. 132 to the road which forms the western boundary of the last-named lot; thence southerly by the western side of said road to a point being the production in a westerly direction of the southern boundary of Lot No. 13, all in the Parish of Otau aforesaid; thence crossing said road and continuing along the southern and eastern boundaries of Lot No. 13 last named and the eastern boundary of Lot No. 12, also of the Parish of Otau aforesaid, to the north-eastern angle of last-named lot; towards the north-east by a right line in a south-easterly direction from the north-eastern boundary of Lot No. 12, Parish of Otau aforesaid, to the Maungatawhiri River; towards the South-east by Maungatawhiri River aforesaid to the north-western boundary of Allotment No. 35, Parish of Otau; thence by the north-western and south-western boundaries of Allotment No. 35 and the north-western boundary of Allotment No. 1, also of the Parish of Otau aforesaid, the crossing of a road 100 links wide, the southern boundary of Allotment No. 142, Parish of Maungatawhiri, to the road which forms the south-western boundary; towards the South by the northern side of said road to the south-eastern angle of Allotment No. 116, Parish of Maungatawhiri aforesaid; thence by the north-eastern, north-western, and south-western boundaries of Allotment No. 116 aforesaid to the road at its south-western angle; thence by the northern side of said road to the north-eastern boundary of Allotment No. 114, also of the Parish of Maungatawhiri aforesaid; thence by the north-eastern and north-western boundaries of Lot No. 114 aforesaid and by last-named boundary

Settlement, to the Auckland and Waikato Railway; thence by that railway to the south-western corner of Lot No. 36, Parish of Pukekohe, at its intersection with the Otutainui Stream; thence by that stream to its confluence with the Whakahihi Stream; and thence by that stream to its intersection with the eastern boundary of Lot No. 5, Tuakau Parish; thence by that boundary and by the centre of a road forming part of the north-eastern boundary of Lot No. 2 of same parish to the northern boundary of Lot 1, Parish of Tuakau aforesaid; thence by the western boundary of the aforesaid Lot No. 1 to its south-western angle; and thence by a line running due south to the Waikato River; thence towards the South by the said river; and thence towards the West by the Mauku Licensing District.

East Tamaki.—Bounded towards the North by the northern boundaries of Allotments Nos. 27, 85, 97, and 80 of the Parish of Pakuranga, from King's Creek, at the north-western angle of Lot No. 26, to the road which forms the eastern boundary of Allotment No. 80 aforesaid; towards the East by the before-mentioned road, from the north-eastern angle of Lot No. 80 of Parish of Pakuranga aforesaid to the north-western angle of Lot No. 217; again towards the North by the road which forms the northern boundary of Lot No. 217 aforesaid and also the northern boundaries of Allotments Nos. 270, 271, 273, and 275 to the north-western angle of Lot No. 118, and thence following the northern boundary of Lot No. 118 aforesaid to its north-eastern angle; again towards the East by part of the eastern boundary of Lot No. 118 aforesaid, part of the south-western boundary of Lot No. 131, part of the south-eastern boundary of Lot No. 139, the eastern boundary of Allotment No. 176, the eastern and part of the southern boundaries of Lot No. 175, the eastern boundary of Allotment No. 137, all of the Parish of Pakuranga aforesaid, part of the northern, eastern, and southern boundaries of Allotment No. 91 of Parish of Manurewa, and the eastern boundary of Allotment No. 94 of the Parish of Manurewa aforesaid to its south-eastern angle at the northern boundary of Clentdon's grant; towards the South by the northern and part of the north-western boundaries of Clentdon's grant aforesaid to the southern angle of Lot No. 40 of the Parish of Manurewa before mentioned; thence by the road which forms the south-western boundary of Lot No. 40 aforesaid and also the south-western boundaries of Allotments Nos. 39, 36, 12, and 11 to the southern boundary of Lot No. 10, Parish of Manurewa aforesaid, and by the same road continued through Lot No. 10 aforesaid and Lot No. 9 to the Tamaki River; and towards the West by high-water mark of the Tamaki River and King's Creek before mentioned to the north-western angle of Lot No. 27 first mentioned, the place of commencement.

Otauhu.—Bounded on the North by the Great South Road, from Hamlin Creek to the Portage Road; thence by the centre of the aforesaid Portage Road to a branch of the Tamaki River; and thence by the said branch to the Tamaki River aforesaid; towards the East by the Tamaki River aforesaid to the Great South Road; towards the South by the Great South Road aforesaid and the northern boundary of the Mangare Highway District to the Manukau Harbour; and towards the West by the Manukau Harbour aforesaid and Hamlin Creek to the Great South Road.

Manurewa.—Bounded towards the North-west by Pukaki Creek and north-western boundary of Section No. 53, by the centre of a road-line forming north-western boundary of Sections Nos. 51, 48, and 54, and a straight line drawn to the easternmost corner

of Section No. 14; thence by Tamaki River; thence towards the North-east by East Tamaki District and the Great South Road to Hewlin's line; towards the South by Hewlin's line aforesaid and the waters of the Manukau Harbour; thence towards the South-west and North-west by the Manukau Harbour to Pukaki Creek, the place of commencement.

Mangare.—Bounded on the South-east by the Manurewa Licensing District to the Manukau; on the South by the Manukau; on the North by the Manukau; thence towards the North-east by the Otahuhu Licensing District: including the island known as Weeke's Island, but excepting lands held by Natives in the Settlements of Pukaki, Ihumata, and Mangare.

Paparoa.—Bounded towards the North by the sea, from the northern extremity of Allotment No. 56, Parish of Pakuranga; towards the East by the Maungamaungaroa Creek and a right line extending from the head of that creek to the north-east angle of the East Tamaki Licensing District; towards the South by the northern boundary of the said district to King's Creek, which forms the eastern boundary of Allotment No. 26 of the Parish of Pakuranga; and thence by that creek and the Tamaki River to the Panmure Bridge; and towards the West by the Tamaki River aforesaid, from the Panmure Bridge to the northern extremity of Allotment No. 56, the place of commencement.

Turanga.—Bounded towards the North, North-west, and North-east by the sea, from the mouth of the Maungamaungaroa Creek to northern boundary of the Wairoa Licensing District near the mouth of the Wairoa River; thence towards the South-west, South-east, and South by the said Wairoa Licensing District; thence again towards the South-west by the Manurewa Licensing District; thence again towards the North-east and again towards the North-west by the East Tamaki Licensing District and the Paparoa Licensing District to the place of commencement.

Wairoa.—Bounded towards the North by the southern boundary of the Umupuea Native Reserve, Parish of Maraetai, to the north-western angle of Allotment No. 58, Parish of Wairoa; thence continuing along the south-western boundary of said Lot No. 58, Parish of Wairoa aforesaid, to the Wairoa River, and by said boundary produced in a straight line across the said river to the north-western boundary of the Mataitai Block No. 1, Parish of Taupo, in the County of Eden; thence following the north-western seaward boundary of Mataitai Block No. 1 aforesaid and the north-western seaward boundaries of the Mataitai Blocks Nos. 4 and 3 of the parish and county aforesaid, and the north-eastern and northern boundaries of Mataitai Block No. 3 of parish and county aforesaid; towards the East by the eastern boundary of the Mataitai Block No. 3 before mentioned and the eastern boundary of the Mataitai Blocks Nos. 4 and 6, Parish of Taupo and County of Eden aforesaid; towards the South-east by the south-eastern boundary of the Mataitai Block No. 6 aforesaid to its junction with the line known as the Wairoa Confiscation Boundary-line; thence by said confiscation boundary-line to the road which forms the south-eastern boundary of Allotment No. 25 and part of the south-eastern boundary of Allotment No. 24 of the Parish of Otau to the Waimoko River; thence by the Waimoko River aforesaid to the road which forms the south-eastern boundary of Allotment No. 30, Parish of Otau aforesaid; thence by said road to the Wairoa River aforesaid; thence by said Wairoa River to Allotment No. 112, Parish of Hunua, and crossing said river in a straight line to the northern boundary of Allotment No. 112, Parish of Hunua aforesaid; thence following the northern boundary

boundary of Allotment No. 10 to its easternmost angle; thence towards the East by a right line crossing the road known as the New North Road to the eastern side of the Mount Roskill Road; thence westerly crossing the Mount Roskill Road aforesaid to its western side, and continuing southerly along said road to a line parallel to and at a distance of about 235 chains from the road which forms the north-western boundary of Allotment No. 11 of Section No. 10 aforesaid; thence by said line westerly to the north-western angle of Mr. Baker's land, and continuing southerly along the western boundary of said land and by the same boundary produced in a southerly direction to the northern boundary of Allotment No. 136, also of Section No. 10 of the Suburbs of Auckland before mentioned; thence westerly by the northern boundary of Allotment No. 136 aforesaid to the north-eastern angle of Allotment No. 137 of Section No. 10 aforesaid; thence by the eastern boundary of Allotment No. 137 aforesaid and the eastern boundaries of Allotments Nos. 138, 139, 140, 141, 142, 143, 144, 145, 146, and 178 of Section No. 10 aforesaid, as also the eastern boundary of Allotment No. 46 of the Parish of Titirangi to its south-eastern angle; towards the South by the centre of the road which forms the south-western boundary of Allotment No. 46 aforesaid, and the south-western boundaries of Allotments Nos. 45 and 44, and part of the south-western boundary of Allotment No. 43 to the road which forms the south-eastern boundary of Allotment No. 50; thence by the centre of said road to a point being a continuation of the north-eastern boundary of Allotment No. 51; thence crossing the before-mentioned road and by the north-eastern and south-eastern boundaries of Allotment No. 51 aforesaid to the road which forms its south-western boundary; thence crossing said road and by the south-eastern boundary of Allotment No. 52 to the rivulet; thence westerly along said rivulet to the north-eastern boundary of Allotment No. 65; towards the West by the rivulet aforesaid, from the north-eastern angle of said Allotment No. 65 to a line running parallel to and at a distance of 3 chains from the southern side of the New North Road; thence by said line to the road which forms the eastern boundary of Allotment No. 64; thence northerly by the centre of said road to the southern boundary of Allotment No. 162; thence easterly by said boundary to Oakley's Stream, and by said stream to the south-western angle of Allotment No. 32; and towards the North-west by the southern boundary of Allotment No. 32 to the road which forms its eastern boundary; thence crossing said road and by the southern and eastern boundaries of Allotment No. 35 and the eastern boundary of Allotment No. 29, all of the Parish of Titirangi, to the Meola Stream; thence by the said stream eastward to the south-western point of Allotment No. 172 of Section No. 10 of Suburbs of Auckland; thence by north-western and north-eastern boundaries of Allotment No. 172 to the road which forms its eastern boundary; thence northerly along the centre of said road to its junction with the road which forms the north-eastern boundaries of Allotments Nos. 176 and 177 of Section No. 10, and continuing along the centre of said road to the south-western angle of Allotment No. 37 of Section No. 5 of Suburbs of Auckland aforesaid; thence by the western boundary of said Allotment No. 37 and the western boundary of Allotments Nos. 36 and 35 of Section No. 5 aforesaid to the place of commencement.

Mount Eden.—Bounded towards the North by the Newton, Archhill, Grafton, and Newmarket Licensing Districts; towards the East by the Remuera and

the One-Tree Hill Licensing Districts; towards the South by the Mount Roskill Licensing District; and towards the West and North-west by the Mount Albert Licensing District to the place of commencement.

MANUKAU COUNTY.

Awhitu.—Bounded towards the North and North-east by the Manukau Harbour to the north head of Rangiriri Creek; towards the South-east by Rangiriri Creek aforesaid and the south-eastern boundary of the Parish of Waitara to the West Coast; and towards the South-west by the ocean.

Waipipi.—Bounded towards the North by the Awhitu Licensing District; towards the East, West, and again towards the North by the Waiuku River and the Taihiki River to a salt-water creek, being a branch of the Mauku Estuary; thence again towards the East by said creek and by the centre of the road which forms the north-eastern boundary of Allotments Nos. 104 and 105 of the Parish of Waiuku East; thence crossing a road 100 links wide to the north-eastern boundary of Allotment No. 108 of the parish aforesaid; thence by the north-eastern, south-eastern, and part of the south-western boundaries of said Allotment No. 108 and the south-eastern boundary of Allotment No. 90, both of the Parish of Waiuku East aforesaid, to the tramway line; thence by the centre of the tramway line aforesaid to the north-western boundary of Allotment No. 19, Parish of Puni; thence by the north-western and south-western boundaries of Allotment No. 19 and the south-western boundary of Allotment No. 18, both of the parish last named, to the north-western boundary of Allotment No. 2, also of the same parish; thence by the north-western and south-western boundaries of said Lot No. 2 aforesaid to its southernmost angle; thence by a straight line to the western boundary of the land known as the Purapura Native Reserve, and by the western and south-western boundaries of said reserve to the Waikato River; thence towards the South-east by the said river; and towards the West by the ocean.

Mauku.—Bounded towards the North by the Manukau Harbour; towards the North-east by the south-western boundary of the Karaka Licensing District, from Sutton's Creek to the south-eastern boundary of Lot No. 38 of the Parish of Pukekohe; thence by the south-eastern boundary of the lot last named to the north-eastern boundary of the Parish of Puni, and by the north-eastern and eastern boundaries of the said parish to the Waikato River; thence towards the South and South-east by the said river; thence towards the West by the Waipipi Licensing District and the Taihiki River to the starting point.

Karaka.—Bounded on the North-west by the waters of the Manukau Harbour, the Hingahia Creek, and the Slippery Creek to the Great South Road; on the North-east by the Great South Road to its junction with the road which forms the boundary between Allotments Nos. 40 and 43 of the Parish of Opaheke, and by the western side of said road to the point of its intersection by the north-western boundary of original Allotment No. 75 of the Parish of Opaheke aforesaid; thence by the said north-western boundary of Allotment No. 75 aforesaid to the north-eastern boundary of Lot No. 81 of the Parish of Karaka, and continuing southerly along the north-eastern boundary of said lot to its south-eastern angle; towards the South-east by the south-eastern boundary of Allotment No. 81 aforesaid, part of the north-eastern boundary of Lot No. 74 to the south-eastern angle of Lot No. 82; thence by the eastern boundaries of Lots Nos. 3, 13, and 14, Parish of Pukekohe; thence by the southern boundaries of Lots Nos. 14 and 4 of said parish; thence by part of the eastern and southern boundaries of Lot No. 118, Section No. 1, Pukekohe

towards the South by a direct line from the junction of roads last named to the south-western angle of Allotment No. 25 of Section No. 12 of the suburbs aforesaid, and by the southern boundary of said Allotment No. 25 and the southern boundary of Allotment No. 34 of Section No. 12 of suburbs aforesaid to its south-eastern angle; and towards the East by the eastern boundary of Allotment No. 34 aforesaid to the Tamaki Road at its north-eastern angle; thence by the south side of the Tamaki Road aforesaid to the eastern boundary of Section No. 16 of the Suburbs of Auckland aforesaid; and thence by said eastern boundary of Section No. 16 aforesaid and the western boundary of Allotment No. 40A of the Parish of Waitemata first mentioned to the place of commencement.

Mount Roskill.—Bounded towards the East by the Point Chevalier and the Mount Albert Licensing Districts; thence towards the North by the said Mount Albert Licensing District to the north-western angle of Allotment No. 125 of Section No. 10 of the Suburbs of Auckland; thence following the northern boundary of last-named lot to the road which forms its eastern boundary; thence crossing said road to the north-western angle of Allotment No. 115 of the section and suburbs before mentioned; thence following the southern side of the road which forms the northern boundary of Allotment No. 115 aforesaid and the northern boundaries of Allotments Nos. 92 and 79 of the section and suburbs aforesaid to the eastern side of the road which forms the western boundary of Allotment No. 57; thence by the eastern side of said road to the road which forms the southern boundary of Lot No. 57 aforesaid; thence following the northern side of said road to the road which forms the western boundary of Allotment No. 38; thence by the western side of the road which forms the western boundary of said Lot No. 38 and the western boundaries of Allotments Nos. 37 and 36, all of Section No. 10 of the Suburbs of Auckland aforesaid, to the north-western angle of the last-named lot; thence following the northern boundary of last-named Lot No. 36 to the Epsom Road; towards the East by the Epsom Road aforesaid to the Onehunga and Mount Albert Road; thence by the southern side of said road to the north-eastern angle of Allotment No. 3 of Section No. 13 of the Suburbs of Auckland; thence following the eastern boundary of said Lot No. 3 and the eastern boundary of Allotment No. 2 of said section and suburbs to high-water mark of the Manukau Harbour; towards the South by high-water mark of Manukau Harbour aforesaid to the north-eastern boundary of the Waikomiti Highway District; and towards the West by part of the north-eastern boundary of the Waikomiti Highway District aforesaid and the Whau Creek to the point of commencement.

Mount Wellington.—Bounded towards the North by the southern boundary of the Tamaki West Highway District, from the south-western angle of Allotment No. 12A to the south-eastern angle of Allotment No. 39, both of the Parish of Waitemata; towards the East and South-east by the waters of the Tamaki River; towards the South by the middle of the Portage Road, from the Tamaki River aforesaid to the Great South Road; towards the South-west by the Great South Road aforesaid, from Portage Road before mentioned to the Harp of Erin Inn; and towards the North-west by a straight line from the Harp of Erin Inn aforesaid to the western angle of Allotment No. 25 of Section No. 12 of Suburbs of Auckland, and by the south-eastern boundary of Lot No. 25A to the south-western angle of Allotment No. 12A to the point of commencement.

Tamaki West.—Bounded towards the West, South-west, and South by the Remuera and Mount Wel-

lington Licensing Districts; towards the East by the Tamaki River; and towards the North by the Waitemata Harbour.

Archhill.—Bounded towards the South and South-east by the Mount Albert Licensing District to the northern boundary of Allotment No. 2G of Section No. 10 of the Suburbs of Auckland; thence by the northern and eastern boundaries of Allotment No. 2G aforesaid and the north-eastern boundary of Allotment No. 2H, also of section and suburbs last named, to the south-western angle of Allotment No. 1 of Section No. 10 before mentioned; and thence by the north-western boundary of Allotment No. 1 aforesaid and by said boundary produced to the centre of the road which forms the southern boundaries of Allotments Nos. 2, 3, 4, 5, 6, and 6A of Section No. 6 of the Suburbs of Auckland; towards the North-east and North by the Grafton and Karangahape Licensing Districts; and again towards the North and North-west by the Newton Licensing District to the place of commencement.

Newton.—Bounded towards the North by Ponsonby Licensing District and the City of Auckland; towards the South-east by the Karangahape Licensing District to the north-eastern angle of Allotment No. 36 of Section No. 9 of the Suburbs of Auckland; thence from said angle to a point on the south-eastern boundary-line of Allotment No. 15 opposite to the western boundary-line of Allotment No. 20 of Section No. 7; thence by the western boundary of Allotment No. 20 aforesaid and by the western boundaries of Allotments Nos. 35, 36, and 37 of Section No. 5 of the Suburbs of Auckland to the centre of the road which forms the southern boundary of Allotment No. 37 before mentioned; towards the South-east by the centre of the said road to the centre of the road which forms the western boundary of Allotment No. 176 of Section No. 10 of the Suburbs of Auckland aforesaid to the Mount Albert Licensing District; thence again towards the South-east by the said district to Oakley's Creek; thence towards the West and North-west by Oakley's Creek and Waitemata Harbour and Cox's Bay to the place of commencement.

Ponsonby.—Bounded on the North by the Waitemata Harbour, from the Shelly Beach Road to the northern termination of Franklyn Street; on the East by Franklyn Street aforesaid and the Ponsonby Road to its junction with the Richmond Road; on the South by Richmond Road aforesaid and Cox's Bay to the Waitemata Harbour; and on the West by the Waitemata River aforesaid to the place of commencement.

One-Tree Hill.—Bounded towards the North-east by the Great South Road, from the Junction Hotel to Hamlin Creek; towards the South by the creek aforesaid and high-water mark of the Manukau Harbour to the western boundary of Section No. 17 of the Suburbs of Auckland; towards the West by the western boundary of Suburban Section No. 17 before mentioned, from high-water mark of the Manukau Harbour aforesaid at the southernmost angle of Allotment No. 4 of said section to the Mount Smart Road; towards the South by the Mount Smart Road aforesaid, from the north-western angle of Allotment No. 15 of suburban section last named to the Epsom Road at the Royal Oak Hotel; and again towards the West by the Epsom Road aforesaid, from the point last named to the Junction Hotel first mentioned, the place of commencement.

Mount Albert.—Bounded towards the North by the northern boundary of Section No. 5 of the Suburbs of Auckland, from the north-western angle of Allotment No. 35 of said section to the north-western angle of Allotment No. 10 of Section No. 5 aforesaid, and continuing along the north-eastern

the Whau Creek, from the bridge known as the Whau Bridge to the Whau Portage Road, and by said road to high-water mark of Manukau Harbour; thence towards the South-east by Manukau Harbour; towards the South-west by the sea; and towards the North-west and North by the Waikomiti Licensing District to the starting point.

EDEN COUNTY.

Karangahape.—Bounded towards the North by the centre of the Karangahape Road, from the north-western angle of Allotment No. 12 of Section No. 7 of the Suburbs of Auckland to its junction with Symonds Street; towards the East by the centre of Symonds Street aforesaid, from its junction with the Karangahape Road to the south-eastern angle of Allotment No. 2 of Section No. 7 of the Suburbs of Auckland aforesaid; towards the South by the southern boundary of Allotment No. 2 of section and suburbs aforesaid; and towards the South-west by the south-western boundaries of Allotments Nos. 5A and 12 of Section No. 7 of the Suburbs of Auckland aforesaid to the north-western angle of Allotment No. 12 first mentioned, the starting point.

Grafton Road.—Bounded towards the North by the southern boundary of Section No. 34 of the City of Auckland, from Symonds Street to the Grafton Road; thence by the centre of Grafton Road aforesaid and by the centre of the road which forms the southern boundary of Section No. 10 of the City of Auckland aforesaid to Stanley Street; thence by the centre of Stanley Street aforesaid and by the centre of the road to the Government Domain, and by the centre of said road produced to the western boundary of said Government Domain; towards the East by the western boundaries of the Government Domain and Hospital Reserve to the road (known as Park Road) which forms the northern boundaries of Allotments Nos. 20, 21, and 22 of Section No. 3 of the Suburbs of Auckland; thence to and by the centre of the road last described to a line being the production of the eastern boundary of Allotment No. 22 aforesaid; thence by said line and by the eastern boundary of said Lot No. 22 and by the same boundary produced in a straight line to the centre of the road known as the Carleton Gore Road; thence westerly by the centre of said road to a line being the production of the western boundary of Subdivisional Lot No. 37 of original Allotment No. 4 of Section No. 3 of the Suburbs of Auckland; thence by said line and by the western boundary of Subdivisional Lot No. 37 aforesaid and the western boundaries of Subdivisional Lots Nos. 55, 56, 65, 66, 75, 76, 85, 86, 95, 96, 105, 106, 115, 116, and 13, all of original Allotment No. 4 of said Section No. 3 of the Suburbs of Auckland aforesaid, and by the western boundary of Subdivisional Lot No. 13 last named produced in a straight line to the centre of the Kyber Pass Road; thence easterly by the centre of the Kyber Pass Road aforesaid to the centre of the road leading to the Mount Eden Stockade, and by the centre of said road leading to the Mount Eden Stockade to its junction with the roads bounding on the south Allotments Nos. 6 and 29 of Section No. 6 of said Suburbs of Auckland; towards the South by the centre of the road which forms the southern boundary of Allotments Nos. 6, 5, 4, 3, and 2, and the southern and western boundaries of No. 1, all of Section No. 6 of the suburbs aforesaid, to its junction with the Kyber Pass Road and Symonds Street; and towards the West by the centre of Symonds Street aforesaid to the southern boundary of Section No. 34 of the City of Auckland, the point of commencement.

Newmarket.—Bounded towards the North by the northern side of the road (known as Park Road) which forms the northern boundaries of Allotments

Nos. 23 and 24 and the north-eastern boundary of Allotment No. 25, all of Section No. 3 of the Suburbs of Auckland, to the road which forms the northern boundaries of Lots Nos. 31, 32, 33, and 34 of said section and suburbs last named; thence by the northern side of the road last described to the road which forms the north-western boundary of Allotment No. 25A, also of the section and suburbs last mentioned; thence by the northern side of said road to the road known as Whitson's Brewery Road, and thence by the northern side of said road to the Epsom Road; thence crossing said road to its eastern side at the north-western angle of Allotment No. 21 of Section No. 4 of the said Suburbs of Auckland, and by the north-eastern boundary of said lot to the Slaughterhouse Creek; towards the South-east by said creek to the south-eastern angle of Allotment No. 23 of Section No. 4 of the suburbs aforesaid; thence by the southern boundary of said Allotment No. 23 to the Epsom Road, continuing thence in a southerly direction to its intersection by a right line being a production of the southern boundary of Allotment No. 16 of the Suburbs of Auckland aforesaid; towards the South by said right line, by the southern boundary of Allotment No. 16 aforesaid, and by the road which forms the southern boundaries of Allotments Nos. 25, 26, 27, and 28, all of Section No. 6 of the Suburbs of Auckland aforesaid, the crossing of a road 100 links wide, and by the road which forms the south-western boundary of Allotment No. 29 of the section and suburbs last named; and towards the West by the centre of the road which forms the western boundary of Allotment No. 29 aforesaid, and being known as the Mount Eden Stockade Road, to its junction with the Kyber Pass Road; thence westerly by the centre of the Kyber Pass Road aforesaid to a line being the production of the western boundary of Subdivisional Lot No. 13 of original Allotment No. 4 of Section No. 3 of the Suburbs of Auckland aforesaid; thence by said right line and by the western boundary of Subdivisional Lot No. 13 last named, and by the western boundaries of Subdivisional Lots Nos. 116, 115, 106, 105, 96, 95, 86, 85, 76, 75, 66, 65, 56, 55, and 37, all of original Allotment No. 4 of Section No. 6 of the suburbs aforesaid, and by the production in a northerly direction of the western boundary of Subdivisional Lot No. 37 last named to the centre of the road known as Carleton Gore Road; thence easterly by the centre of said road aforesaid to a right line being the production of the eastern boundary of Allotment No. 22 of Section No. 3 of the Suburbs of Auckland aforesaid; thence by said line and by the eastern boundary of Allotment No. 22 of the section and suburbs last named, and by said eastern boundary produced to the northern side of Park Road aforesaid, the place of commencement.

Remuera.—Bounded towards the North by high-water mark of the sea, from the seaward termination of the western boundary of Allotment No. 40A of the parish of Waitemata to the Slaughterhouse Creek; thence by the middle of said creek to the north side of the Grammar School Road; thence by the north side of said road from the creek aforesaid to the east side of the Epsom Road; on the West by the east side of said road to the north-western angle of Allotment No. 21 of Section No. 4 of the Suburbs of Auckland aforesaid; thence by the north-eastern boundary of said Allotment No. 21 to the Slaughterhouse Creek aforesaid; thence by the said creek to the southern boundary of Allotment No. 23 of section and suburbs last named, and by said southern boundary to the eastern side of the Epsom Road; thence by eastern side of said road to the Great South Road; towards the West by said road to the junction of roads at the Harp of Erin Inn; thence

Ararimu River; thence south-westerly by said river to the north-eastern angle of Allotment No. 53 of the Parish of Paremoremo aforesaid; thence following the north-eastern boundary of said Allotment No. 53 to its north-eastern angle; thence in a straight line to the north-western angle of Allotment No. 55 of said parish; thence following the northern boundary of said Allotment No. 55 to the Waitati Stream; thence by the Waitati Stream to the Rangitopunui Creek; towards the East by said creek and high-water mark of Waitemata River; and towards the South-west and West by the northern boundary of Allotment No. 1 of the Parish of Waipareira to the Kumeu River; thence towards the South-east by said river, part of the southern boundary of the Taupaki Block, and the Mokorau River, and again by the southern boundary of said Taupaki Block to the ocean; thence towards the West, North, North-east, and again towards the West by the sea, to the starting point.

Wade.—Bounded towards the North by the Puhoi Licensing District and the sea; towards the East, South, and again towards the East by the sea to the Okura River; thence again towards the South by Dacre's claim to the south-western angle of said claim; thence to the centre of the road leading to Allotment No. 210 of the Parish of Pukeatua, and continuing along the centre of said road to its junction with the road which forms the north-western boundary of Allotment No. 292; thence by the centre of said road to the northern angle of Allotment No. 292 aforesaid; thence by the north-eastern and part of the south-eastern boundaries of Allotment No. 292 last named and the north-eastern boundary of Allotment No. 303 to the centre of the road which forms the north-western boundary of Allotment No. 305, and continuing southerly along the centre of said road, which also forms the northern and eastern boundaries of Allotment No. 301 and the eastern boundaries of Allotments Nos. 300 and 299 to Lucas' Creek; thence by said creek and Waitemata River and Brigham's Creek to the northern boundary of the Waipareira Highway District; thence towards the West by the Ararimu Licensing District to the starting point.

Takapuna.—Bounded towards the North by the Wade Licensing District and the Okura River; towards the East by the sea; towards the South, West, and again towards the South by the Waitemata Harbour and Lucas' Creek; and thence towards the West by the said Wade Licensing District to the place of commencement.

Waitakerei.—Bounded towards the North-west by the Ararimu Licensing District to Brigham's Creek; towards the East by the Waitemata River and part of the southern boundary of Henderson and Macfarlane's claim from Whau River to Canty's Creek; thence by said creek and the southern boundary of Lot No. 5 (Mr. Potter's land) of the Parish of Waikomiti; thence by last-named boundary to Henderson and Macfarlane's boundary; again by said last-mentioned boundary to the Waitakerei Range Road; thence by said road to the north-eastern angle of Lot No. 93 of the Parish of Karangahape, and by the northern boundary of said parish to the sea; thence towards the West by the sea; and towards the North-west and North by the Ararimu Licensing District to the starting point.

Waikomiti.—Bounded towards the North-east by the Whau Creek, from the south-eastern boundary of the land known as Henderson and Macfarlane's claim to the Whau Bridge; towards the South-east by the Great North Road, from the said Whau Bridge to the junction of the said road with the Waikomiti Road; thence by the centre of the last-named road, being the road which forms the north-

western boundaries of Allotments Nos. 88, 87, 86, 85, 238A, and 128 of the Parish of Waikomiti, and by said road continued to the north-western boundary of Allotment No. 48; thence by part of said north-western boundary and by part of the north-eastern and the whole of the south-eastern boundary of Lot No. 50, and by the last-named boundary produced in a right line to the north-eastern boundary of Lot No. 12 of the said Parish of Waikomiti; thence by part of the north-eastern, the whole of the south-eastern, and by part of the south-western boundary of Lot No. 12 to the easternmost angle of Allotment No. 81 of said parish, and continuing along parts of the south-eastern and north-eastern boundaries of Allotment No. 81 last named and the eastern and part of the southern boundaries of Allotment No. 83 to the road which forms the eastern boundary of Lot No. 132; thence following the eastern side of said road and the south-eastern boundary of Allotment No. 132 aforesaid, part of the north-eastern and the whole of the south-eastern boundary of Allotment No. 63 to the road at its south-western angle, and by the eastern side of said road to a line being the production of the north-western boundary of Allotment No. 61, and continuing along said line and also the north-western boundary of Allotment No. 61 aforesaid and the north-western boundary of Allotment No. 62, part of the south-western boundary of Allotment No. 65, and the south-eastern and south-western boundaries of Lot No. 66, and by the south-western boundary of Lot No. 66 last named produced in a right line to the centre of the road at its westernmost angle, which also forms the north-western boundary of Lot No. 67, and by the centre of said road to the north-eastern boundary of Lot No. 68; towards the South-west by the north-eastern boundary of Lot No. 68 last named to the creek known as Parr's Creek; thence by the north-western boundary of Allotment No. 68 aforesaid, part of the north-eastern and the whole of the north-western and south-western boundaries of Allotment No. 76, the abutment of a road 100 links wide, the south-western boundary of Allotment No. 70, part of the south-western boundary of Allotment No. 38, the north-western and south-western boundaries of Allotment No. 82, the north-western boundary of Lot No. 73, and the north-western and south-western boundaries of Lot No. 74, all of the Parish of Waikomiti aforesaid, to Big Muddy Creek; towards the South by Big Muddy Creek aforesaid to a line being the production in a north-easterly direction of the south-eastern boundary of Lot No. 79 of the Parish of Karangahape aforesaid; thence by the south-eastern boundary of Lot No. 79 last named, the south-eastern and south-western boundaries of Lot No. 78, and the south-eastern boundaries of Allotments Nos. 76 and 75 to the north-eastern boundary of Lot No. 72; towards the North-east by part of the north-eastern boundary of Lot No. 72 aforesaid and the north-eastern boundaries of Allotments Nos. 71, 68, and 67 to the easternmost angle of last-named lot; towards the South-east by the eastern boundary of Lot No. 67 and the eastern and southern boundaries of Lot No. 66 to the eastern side of the road which forms the south-eastern boundary of Lot No. 62; thence by the eastern side of the said road to the north-eastern boundary of Lot No. 64; thence by part of the north-eastern and the whole of the south-eastern boundaries of Lot No. 64 aforesaid and by the south-eastern boundaries of Allotments Nos. 60, 58, and 57 to high-water mark of the sea; thence towards the South-west by the sea from the place last named to the north-western boundary of the Parish of Karangahape; and thence towards the North-west by the Waitakerei Licensing District to the point of commencement.

Manukau.—Bounded towards the North-east by

No. 9, Otamatea Survey District; thence towards the North-west by the said Albert Licensing District; thence again on the North-east by the boundary of the Pakiri Highway District and the west boundary of the Kourawhero Parish and part of the west boundary of the Parish of Ahuroa to the north-west angle of Section No. 53, Mahurangi Survey District; thence by Albert Licensing District aforesaid to the centre of the Great North Road; thence towards the East along the centre of that road to the south-east boundary of Section No. 18, Mahurangi Survey District; thence towards the South-east by a right line crossing a road 100 links wide to the north-east angle of Section No. 29, Mahurangi Survey District; thence by said Sections Nos. 29, 32, and 31; thence again towards the North-east by said Sections Nos. 31, 23, and 25 to the south-west angle of last-mentioned section; thence towards the South by a right line including Sections Nos. 52, 51, 50, and 49, Mahurangi Survey District aforesaid, to the Makarau Creek; thence by that creek; and towards the West by Kaipara Harbour and the Oruawhero River to the starting point.

Puhoi.—Bounded towards the East by the sea, from Hepburn's Creek in the Mahurangi Harbour to the Orewa River; towards the South by the Orewa River aforesaid and Waterloo Creek to the northern angle of Lot No. 225 of the Parish of Waiwera; thence by the north-western boundary of said Lot No. 225, the south-western boundary of Lot No. 58, the south-eastern boundaries of Allotments Nos. 49 and 48, and the north-western boundary of Allotment No. 50, all of the Parish of Waiwera aforesaid, to the westernmost angle of the lot last named; thence in a straight line to the south side of the road at the northern angle of Allotment No. 253 of the Parish of Pukeatua; thence continuing along the south side of said road which forms the western boundary of the lot last named, and the north-western boundaries of Allotments Nos. 252, 251, and 250 of the Parish aforesaid; thence by the eastern side of the road which forms the western boundary of Lot No. 250 before mentioned, and the western boundary of Allotment No. 249 of the same parish; thence by the southern side of the road forming the northern boundary of Allotments Nos. 94, 93, 92, and 91, also of same parish; thence by the south side of the road which forms the north-western boundary of Lots Nos. 89, 88, 87, 86, 85, and 115 of the Parish of Pukeatua aforesaid to the Waipapa Kauri Stream; thence by said stream to its confluence with the Kaukapakapa River; and towards the West by the western side of the road which forms the western boundary of Allotment No. 66 of the Parish of Kaukapakapa to the south-eastern angle of Lot No. 65 of the last-named parish; thence by the southern and western boundaries of said Lot No. 65, and by the south side of the road which forms the south-western boundary of Allotments Nos. 63, 58, 57, and 52, all of the last-mentioned parish; thence by the north side of the road which forms the north-western boundary of Allotment No. 52 to the western boundary of Allotment No. 27; thence by the western, northern, and eastern boundaries of said Allotment No. 27 to the north side of the road which forms the south-western boundary of Allotment No. 27 aforesaid, and by said road to the Waitoki Stream; thence by said Waitoki Stream and the western boundary of the Parish of Waiwera to the southern boundary of the Puhoi Block; thence by the northern boundaries of Allotments No. 112 and 111, Parish of Waiwera; and towards the West by a line forming the west boundary of the Parish of Puhoi, by the Tauhoa Licensing District, and by the Mahurangi Licensing District to the place of commencement.

Mahurangi.—Bounded towards the North-east

by the sea, from the south head of Pakiri River to Hepburn's Creek in the Mahurangi Harbour; thence towards the South by Sections Nos. 79, 124, and 169, Mahurangi Survey District, the centre of a road fronting Sections Nos. 172 and 166 to Section No. 134, by that section and Sections Nos. 167 and 165 to the north-west angle of last-mentioned section, said survey district; thence by the Parish of Ahuroa and the Tauhoa Licensing District before described to the Mangawai Licensing District; and thence towards the North-west by the said Mangawai Licensing District.

Mangawai.—Bounded on the North-east by the high-water mark of the sea, from Bream Tail, at the north-west angle of Allotment No. 91 of Waipu, to the north head of the Pakiri River; thence south-east by that river, east boundaries of Allotments Nos. 35 and 36, by Allotments Nos. 46 and 41, Pakiri Parish, Allotments Nos. 116 and 115, a Government reserve, Allotments Nos. 113, 112, and 111, to the Tamahunga Mountain; thence by a right line to the Dome; thence by a right line to Paikauri; thence towards the South-west by the Tauhoa Licensing District, before described; thence towards the North-west and South-west by the Albert Licensing District to the Hakaru; thence towards the West by the middle of the Hakaru River aforesaid to the south-western boundary of Allotment No. 122 of the Parish of Mangawai, and the southern and western boundaries of the Marunui Block to its north-western angle; and towards the North-west by the north-western boundaries of the Marunui Block aforesaid to its northernmost angle; thence by a right line to the northernmost angle of Allotment No. 235 of the Parish of Mangawai aforesaid, and by part of the northern boundary of said lot and the Kapawhiti Range to the crossing thereupon of the road leading from Mangawai to MacKenzie's Cove; thence by a right line bearing in a north-easterly direction from the road aforesaid to the south-eastern angle of Allotment No. 91, and by the eastern boundary of the said last-named lot to the sea, the place of commencement.

WAITEMATA COUNTY.

Ararimu.—Bounded towards the North by the Makarau and Rauhori Rivers, and by the southern boundary-lines of Lots Nos. 49, 50, 51, and 52 of the Parish of Komokoriki; towards the East by the western boundary-lines of the Parishes of Puhoi and Waiwera to the Waitoki River; and thence by that river to its confluence with the Waipapa Stream; again towards the North by the Waipapa Stream aforesaid to the eastern boundary of Lot No. 308, Parish of Pukeatua; again towards the East by the eastern and southern boundary-lines of Lot No. 308 aforesaid to the Waipuakakahu Stream; thence by that stream to the north-east corner of Lot No. 34 of the Parish of Pukeatua aforesaid; thence by the eastern boundary-lines of Lots Nos. 34, 33, 32, 31, 30, 38, and 36 of the said parish; towards the South by the southern boundary-lines of Lots Nos. 36 and 35 of the said parish; thence by a right line from the south-west corner of Lot No. 35 aforesaid to the south-east corner of Lot No. 56 of the Parish of Ararimu; thence by the southern boundary-lines of Lots Nos. 56 and 57 of the aforesaid parish, by a road, and by the southern boundary-lines of Lot No. 59 of the same parish, to the south-west angle of said section; thence by the western boundary of Lot No. 60 to the south-western angle of the last-named lot; thence in a straight line from the south-western angle of said last-named Lot No. 60 to the westernmost angle of Allotment No. 41 of the Parish of Paremoremo; thence by part of the south-western boundary of said Allotment No. 41 to the

Block to its junction with Whangarei County; towards the South-east by Whangarei County to western boundary of Hukerenui Block; towards the West by a line from last-mentioned point to Trig. G1; thence north-east to western boundary of Kawakawa Block; thence northerly and easterly by that boundary and southern boundary of Kaipatiki Block to the ocean.

Waimate.—Bounded towards the East by the Kawakawa Licensing District, from the Bay of Islands to Whangarei County; thence south-easterly by the said county and Hobson County to Waima Licensing District; thence westerly by the Waima and the Waihou Districts to Whangaroa Licensing District; thence northerly by said district to the ocean; thence by the ocean to the starting point.

Russell.—Bounded towards the West, North, and East by the ocean, from the outlet of the Waikare River in the Bay of Islands to the northernmost boundary of the Parua Highway District; thence by the northern and eastern boundaries of the Parua, Whareora, Kaurihohore, and Hikurangi Highway Districts to the middle of the road between Whangarei and Kawakawa; thence by the middle of that road to the Kawakawa Licensing District; thence north-easterly and northerly by said district to the starting point.

WHANGAREI COUNTY.

Hikurangi.—Bounded towards the North-west by Bay of Islands County; towards the North-east by Russell Licensing District to the southern boundary of the Whareora Highway District; thence towards the South by Parua and Owhiwa Highway Districts to the Whangarei Harbour; thence by said harbour to the south-western boundary of the Maunu Highway District; thence by the northern and western boundaries of the Maungakaramea Highway District to Hobson County; and towards the West by Hobson County.

Mangapai.—Bounded towards the North by Hikurangi Licensing District and Whangarei Harbour to the eastern boundary of the Mangapai Highway District; towards the East by the Ruakaka and Waipu Highway Districts; and towards the South and West by Hobson County.

Manaia.—Bounded towards the North by Hikurangi and Ngunguru Licensing Districts; towards the East by the ocean; towards the South by Whangarei Harbour; and towards the West by Hikurangi Licensing District.

Waipu.—Bounded towards the North by Whangarei Harbour; towards the East by the ocean; towards the South by Mangawai Licensing District and Hobson County; and towards the West by the Mangapai Licensing District to the place of commencement.

HOBSON COUNTY.

Dargaville.—Bounded towards the East by a right line from Station 18 (Te Tarai o Rahiri) to Station 41 (Tangihua); thence by the northern boundary-lines of the Tangihua Block; thence towards the South by the Tauraroa and Mangonui Rivers, by the southern boundary of Maungatawhiri Block, by the eastern and part of the southern boundaries of the Horehore and Manganahae Blocks to the Wairoa River; thence easterly by the Wairoa River and the Kaipara Harbour; thence southerly by the Kaipara Harbour; thence westerly by the ocean to the Waima Licensing District, before described; thence towards the North and North-west by said district to the starting point.

Okahu.—Bounded towards the North by the Dargaville Licensing District, from the Wairoa River to the confluence of the Tauraroa and the Mangonui Rivers; thence southerly by the latter river to its

confluence with the Omaru River; thence up that river to the easternmost corner of Section No. 87, Matakoho Survey District; thence by said Section No. 87 and Sections Nos. 86 and 85 to the middle of a road fronting Section No. 84; thence by middle of said road to its intersection with the south-eastern boundary-line of Section No. 31, Matakoho Survey District, produced; thence by Sections Nos. 79A and 152 and the north-western boundary-line of the latter section produced to the Awaroa River; thence by that river to the Wairoa River; and thence towards the West by said river to the starting point.

Matakoho.—Bounded towards the West by the Okahu Licensing District; towards the North-east by the Mangapai Licensing District to middle of road fronting Section No. 174, Matakoho Survey District; thence towards the East by middle of said road to Section No. 171, said district; thence by lines so as to include Sections Nos. 139, 142, 143, 149, 147, 146, 166, 165, 163, 162, 32, 12, 9, 1, 2, 3, 4, 5, 6, 30, and 29, Matakoho Survey District, Sections Nos. 258 and 54, Hukatere Survey District, to the Wairoa River; and thence towards the West by the Wairoa River to the starting point.

Paparoa.—Bounded towards the West by the Matakoho Licensing District; towards the North by the Mangapai Licensing District to the south-easternmost corner of the Mareretu Block; thence southerly by a right line to the north-eastern corner of Section No. 42, Matakoho Survey District; and thence by the south-eastern boundary-lines of Sections Nos. 42, 30, 29, and 28, said district, to the Pahi River; thence westerly by an arm of Kaipara Harbour to the starting point.

Wairau.—Bounded towards the North-east by the Waipu Licensing District, from the south-western boundary of Mareretu Block to the north-east angle of the Wairau Block; towards the East by the eastern boundaries of Wright's and Graham's claims; towards the South by the southern boundary of Graham's claim aforesaid and the Otamatea River to the southern boundary of the Maungaturoto Block; thence by said block to the eastern boundary of the Paparoa Licensing District; and towards the North-west by said district and the Mangapai Licensing District to the starting point.

RODNEY COUNTY.

Albert.—Bounded towards the North by the Parish of Mangawai, from the Hakaru River eastwards; thence towards the East and South-east by the Parish of Arai to the north-west angle of Section No. 104 of the Parish of Oruawharo; thence by the north-eastern boundary of said Section No. 104 to the eastern boundary of the Oruawharo Block; thence towards the South-east by the eastern and south-eastern boundaries of the said Oruawharo Block to the centre of the road which forms the south-eastern boundary of Section No. 9, Otamatea Survey District; thence by said road to its junction with the road which forms the south-western boundary of Sections Nos. 9 and 8 of said district; thence towards the South-west by the centre of said road to the Parakeke Native Reserve; thence by part of the southern and by the eastern boundary of said Native Reserve to the Waireia Creek, and by said creek and the Wharehine River to Te Tanuka; thence towards the North-west and West by the waters of the Kaipara Harbour to the Matakoho Licensing District; and thence by the said Matakoho Licensing District, the Paparoa Licensing District, and the Wairau Licensing District to the starting point.

Tauhoa.—Bounded towards the North-east by the Wharehine River and the Albert Licensing District before described to the centre of road which forms the western and south-eastern boundaries of Section